351.71
Un345f
1964

[COMMITTEE PRINT]

FEDERAL REAL AND PERSONAL PROPERTY INVENTORY REPORT (CIVILIAN AND MILITARY) OF THE UNITED STATES GOVERNMENT COVERING ITS PROPERTIES LOCATED IN THE UNITED STATES, IN THE TERRITORIES, AND OVERSEAS

AS OF

JUNE 30, 1964

COMMITTEE ON GOVERNMENT OPERATIONS

U.S. HOUSE OF REPRESENTATIVES

EIGHTY-EIGHTH CONGRESS

SECOND SESSION

THE LIBRARY OF THE

DEC 27 1973

UNIVERSITY OF ILLINOIS
AT URBANA-CHAMPAIGN

Printed for the use of the Committee on Government Operations

[COMMITTEE PRINT]

FEDERAL REAL AND PERSONAL PROPERTY INVENTORY REPORT (CIVILIAN AND MILITARY) OF THE UNITED STATES GOVERNMENT COVERING ITS PROPERTIES LOCATED IN THE UNITED STATES, IN THE TERRITORIES, AND OVERSEAS

AS OF

JUNE 30, 1964

COMMITTEE ON GOVERNMENT OPERATIONS

U.S. HOUSE OF REPRESENTATIVES

EIGHTY-EIGHTH CONGRESS

SECOND SESSION

Printed for the use of the Committee on Government Operations

---

U.S. GOVERNMENT PRINTING OFFICE

40-688 WASHINGTON : 1965

COMMITTEE ON GOVERNMENT OPERATIONS

WILLIAM L. DAWSON, Illinois, *Chairman*

CHET HOLIFIELD, California
JACK BROOKS, Texas
L. H. FOUNTAIN, North Carolina
PORTER HARDY, Jr., Virginia
JOHN A. BLATNIK, Minnesota
ROBERT E. JONES, Alabama
EDWARD A. GARMATZ, Maryland
JOHN E. MOSS, California
DANTE B. FASCELL, Florida
HENRY S. REUSS, Wisconsin
JOHN S. MONAGAN, Connecticut
RICHARD E. LANKFORD, Maryland
TORBERT H. MACDONALD, Massachusetts
J. EDWARD ROUSH, Indiana
WILLIAM S. MOORHEAD, Pennsylvania
CORNELIUS E. GALLAGHER, New Jersey
WILLIAM J. RANDALL, Missouri
BENJAMIN S. ROSENTHAL, New York

R. WALTER RIEHLMAN, New York
GEORGE MEADER, Michigan
CLARENCE J. BROWN, Ohio
FLORENCE P. DWYER, New Jersey
ROBERT P. GRIFFIN, Michigan
GEORGE M. WALLHAUSER, New Jersey
JOHN B. ANDERSON, Illinois
OGDEN R. REID, New York
FRANK J. HORTON, New York
BILL STINSON, Washington
ROBERT McCLORY, Illinois
IRENE B. BAKER, Tennessee

Christine Ray Davis, *Staff Director*
James A. Lanigan, *General Counsel*
Miles Q. Romney, *Associate General Counsel*
Raymond T. Collins, *Minority Professional Staff*
Rodney F. Moulton, *Minority Staff Member*

Executive and Legislative Reorganization Subcommittee

WILLIAM L DAWSON, Illinois, *Chairman*

HENRY S. REUSS, Wisconsin
BENJAMIN S. ROSENTHAL, New York
CHET HOLIFIELD, California

CLARENCE J. BROWN, Ohio
JOHN B. ANDERSON, Illinois

Earle J. Wade, *Research Analyst*

CONTENTS

PERSONAL PROPERTY

	Page
Part I. Introduction and summary: Introduction	1
Part II. Master recapitulation of Federal personalty and realty of the U.S. Government as of June 30, 1964, June 30, 1963, June 30, 1962, and grand recapitulation, by functional use basis, of assets as of 1964, 1963, and 1962	9
Grand recapitulation of the personalty and realty assets of the U.S. Government (agencies, offices, and establishments of the Government, including the Department of Defense) as of June 30, 1964, June 30, 1963, and June 30, 1962	11
Grand recapitulation of the personalty and realty assets of the U.S. Government, classified on a functional use basis as of June 30, 1964, 1963, and 1962	12
Part III. Personalty inventory of executive, legislative, and judiciary offices, agencies, and establishments of the U.S. Government, as of June 30, 1964; and real and personal property of the Department of Defense, as of June 30, 1964	15
Worldwide Government personalty recapitulation as of June 30, 1964	17
Summary statement, Department of the Treasury	18
Statement of personal property of the U.S. Government, as of June 30, 1964 (summary tables)	20
Department and agency breakdown tables (personalty)	22
Personalty inventory of the Architect of the Capitol as of June 30, 1964	33
Personalty inventory (under the jurisdiction) of the Sergeant at Arms of the U.S. Senate, as of June 30, 1964	34
Personalty inventory of the Office of the Clerk of the House of Representatives, as of June 30, 1964	35
Personalty inventory of the Library of Congress, as of June 30, 1964	36
Personalty inventory of the Supreme Court of the United States of America, as of June 30, 1964	37
Personalty inventory of the U.S. Courts of Appeals, U.S. District Courts, U.S. Customs Court, and the Administrative Office of the U.S. Courts (located in the United States and in the territories), as of June 30, 1964	39
Worldwide personalty inventory of the Department of Defense, excluding financial assets of the Department reported elsewhere in the report, as of June 30, 1964	40
Real and personal property report of the Department of Defense	41
Introduction and summary	42
Part I. Military real property	50
Section A. Inventory of military real property	50
Department of Defense summary	51
Department of the Army	81
Department of the Navy	91
Department of the Air Force	98
Section B. Military construction in progress	106

Introduction and summary—Continued Page
Part II. Military personal property 108
Section A. Inventory of military equipment and supplies in the consolidated supply systems and in the stock funds 108
Department of Defense summary 113
Army supply system inventories 118
Navy supply system inventories (excluding Marine Corps) 123
Marine Corps supply system inventories 128
Air Force supply system inventories 132
Defense Supply Agency supply system inventories 135
Section B. Personal property other than supply systems inventories 140
Weapons and other military equipment in use 140
Plant equipment 143
Inventories held in industrial funds 147
Excess, surplus, and foreign excess personal property 149
Government-provided material 151
Section C. National industrial reserve 153
Part III. Progress in recording, management, and reporting inventories 156
Section A. Office of the Secretary of Defense 156
Section B. Department of the Army 188
Section C. Department of the Navy 192
Section D. Department of the Air Force 195
Section E. Defense Supply Agency 199

LIST OF CHARTS AND TABLES

Chart

1. Department of Defense real and personal properties by major type and service 46
2. Department of Defense worldwide properties by geographic location 48
3. Cost of military real property controlled 54
4. Cost of the 10 largest categories of Department of Defense real property, worldwide 70
5. Acreage controlled 76
6. Cost of the 10 largest categories of real property, United States 90
7. Department of Defense supply system inventories by service 116
8. Supply system inventories (including stock funds), Department of the Army 122
9. Supply system inventories (including stock funds), Department of the Navy 126
10. Supply system inventories (including stock funds), Marine Corps 130
11. Supply system inventories (including stock funds), Department of the Air Force 134
12. Supply system inventories (stock fund only), Defense Supply Agency 138

Table

1. Summary of property holdings, by military department or agency, type, and class, Department of Defense 47
2. Summary of property holdings, by locations, military department or agency, and type, Department of Defense 49
3. Cost of military real property controlled, by location, Department of Defense 53
4. Acreage and estimated current value of public domain lands used for military and civil functions, by location, Department of Defense 57
5. Acreage and estimated current value of public domain lands used for military functions, by military department and location, Department of Defense 58
6. Acreage and estimated present-day valuation of donated land used for military and civil functions, by location, Department of Defense 59
7. Acreage and estimated present-day valuation of donated land used for military functions, by military department and location 61
8. Cost of military real property controlled, by status and location, Department of Defense 66
9. Cost of military real property, by location and facility class, Department of Defense 68
10. Area and cost of 10 largest categories of real property, by category, worldwide, Department of Defense 69
11. Cost of buildings, by military department and location, Department of Defense 72

Table Page
12. Annual rental paid for military real property leased from outside sources, by military department and location 73
13. Annual rental received for military real property leased to outside sources, by military department and location 74
14. Acreage of military real property controlled, by military department and location 75
15. Acreage of military real property controlled, by geographic location and type of tenure 78
16. Acreage in United States compared to acreage under Department of Defense, by type of tenure 79
17. Cost and acreage of military real property controlled by States, Department of Defense 80
18. Costs and rentals of military real property controlled in United States, by status and type of installation, Department of the Army 84
19. Acreage of military real property controlled in United States, by status and type of installation and tenure, Department of the Army 86
20. Cost and acreage of military real property controlled, by tenure and States, Department of the Army 87
21. Quantity and cost of 10 largest categories of military real property in United States, by category, Department of the Army 89
22. Costs and rentals of military real property controlled in United States, by status and type of installation, Department of the Navy 92
23. Acreage of military real property controlled in United States, by status and type of installation and tenure, Department of the Navy 94
24. Cost and acreage of military real property controlled, by tenure and States, Department of the Navy 95
25. Quantity and cost of 10 largest categories of military real property in United States, by category, Department of the Navy 97
26. Costs and rentals of military real property controlled in United States, by status and type of installation, Department of the Air Force 99
27. Acreage of military real property controlled in United States, by status and type of installation and tenure, Department of the Air Force 102
28. Cost and acreage of military real property controlled, by tenure and States, Department of the Air Force 103
29. Quantity and cost of 10 largest categories of military real property in United States, by category, Department of the Air Force 105
30. Cost of work in place on construction in progress, by military department and location, Department of Defense 107
31. Supply system inventories, by source of funds and military service, Department of Defense 114
32. Supply system inventories (including stock funds), by inventory strata and military service, Department of Defense 115
33. Supply system inventories (including stock funds), by inventory strata and category, Department of the Army 119
34. Stock fund inventories, by inventory strata and category, Department of the Army 121
35. Supply system inventories (including stock funds), by inventory strata and category, Department of the Navy, exclusive of Marine Corps 124
36. Stock fund inventories, by inventory strata and category, Department of the Navy, exclusive of Marine Corps 127
37. Supply system inventories (including stock funds), by inventory strata and category, Marine Corps 129
38. Stock fund inventories, by inventory strata and category, Marine Corps 131
39. Supply system inventories (including stock funds), by inventory strata and category, Department of the Air Force 133
40. Stock fund inventories, by inventory strata and category, Department of the Air Force 136
41. Stock fund inventories, by inventory strata and category, Defense Supply Agency 137
42. Plant equipment inventory, by type and military department, Department of Defense 144
43. Metalworking machinery equipment costing $500 or more each in United States, by military department and production equipment codes, Department of Defense 145
44. Industrial fund inventories, Department of Defense 148
45. Excess, surplus, and foreign excess property inventories in process of screening and disposal, Department of Defense 150
46. National industrial reserve plants, by status and category of product 154

REAL PROPERTY

Page

Part IV. Worldwide recapitulation of U.S. Government realty as of June 30 1964; and tables of reconciliation between Department of Defense and General Services Administration realty acreage and cost data, as of June 30, 1964 — 203
- Worldwide recapitulation of U.S. Government realty, as of June 30, 1964 — 205
- Reconciliation of acreage between GSA and Department of Defense reports, as of June 30, 1964 — 206
- Reconciliation of costs between GSA and Department of Defense reports, as of June 30, 1964 — 207

Part V. Worldwide realty inventory of the executive agencies, offices, and establishments of the U.S. Government; Department of Defense; and Architect of the Capitol, as of June 30, 1964: (1) located in the United States; (2) in the territories and possessions of the United States; and in foreign countries — 209
- Realty inventory—executive agencies, offices, and establishments of the U.S. Government, including the Department of Defense, in the United States, as of June 30, 1964 — 211
- Realty inventory of executive agencies, offices, and establishments of the U.S. Government, including the Department of Defense, covering properties located in the territories and possessions of the United States and in foreign countries, as of June 30, 1964 — 212
- General Services Administration coverage of inventory of real property owned by the United States throughout the world, as of June 30, 1964 — 213
- Table 1. Federal real property throughout the world, by agency, as of June 30, 1964 — 215
- Table 2. Federal real property in the United States, by agency and bureau, as of June 30, 1964 — 221
- Table 3. Federal real property outside the United States, as of June 30, 1964 — 224
- Table 4. Federal real property in the United States, by State, as of June 30, 1964 — 227
- Realty inventory of the Architect of the Capitol, as of June 30, 1964 — 228

Part VI. Investments in related areas (realty) of the executive agencies, offices, and establishments of the U.S. Government, including the Department of Defense, covering investments not included in overall report, as of June 30, 1964 — 231
- Worldwide related realty inventory of the executive agencies, offices, and establishments of the U.S. Government, including the Department of Defense, covering investments in related areas, not included in overall report, as of June 30, 1964, summary — 233
- Related real property of selected departments and agencies other than the Department of Defense, as of June 30, 1964 — 234
- Breakdown tables covering related real property by department, agency, and office, as of June 30, 1964 — 235

Part VII. Realty donated, or acquired at no cost, to the Federal Government (listed as "zero value" or at $1 for accounting purposes), on Government records as of June 30, 1964 (estimated present-day value of acreage) — 237
- Recapitulation—Federal realty donated, or acquired at no cost, to the Federal Government (listed at "zero value" or at $1 for accounting purposes), as of June 30, 1964—estimated present-day evaluation of acreage — 239
- Inventory, Department of Defense — 240
- Inventory, Department of Health, Education, and Welfare — 242
- Inventory, Department of the Interior — 243
- Inventory, Department of Justice — 270
- Inventory, Department of the Treasury — 271
- Inventory, U.S. Coast Guard — 273

Page

Part VIII. Federal public domain properties 285
Recapitulation, estimated evaluations of Federal public domain acreage, including mineral resources, as of June 30, 1964 287
Breakdown and summary table, by department and agency, covering estimated evaluations of Federal public domain acreage, structures, and facilities, and mineral resources value, as of June 30, 1964 288
Public domain properties, Department of Agriculture 290
Public domain properties, Department of Commerce 291
Public domain properties, Department of Defense 293
Public domain properties, Department of Health, Education, and Welfare 295
Public domain properties, Department of the Interior 296
Mineral resources value of the public domain 299
Public domain properties, Department of Justice, Bureau of Prisons 300
Public domain properties, Post Office Department 301
Public domain properties, U.S. Coast Guard (Treasury Department) 302
Public domain properties, Atomic Energy Commission 335
Public domain properties, Federal Aviation Agency 341
Public domain properties, General Services Administration 347
Public domain properties, International Boundary and Water Commission, United States and Mexico (U.S. Section) 348
Public domain properties, Veterans' Administration 350

APPENDIXES

Appendix A.—Treasury Department regulations re financial statements 353
Appendix B.—GSA regulations re real property management 371

[COMMITTEE PRINT]

FEDERAL REAL AND PERSONAL PROPERTY INVENTORY REPORT (CIVILIAN AND MILITARY) OF THE U.S. GOVERNMENT, COVERING ITS PROPERTIES LOCATED IN THE UNITED STATES, IN THE TERRITORIES, AND OVERSEAS, AS OF JUNE 30, 1964

PART I

INTRODUCTION

This Federal property inventory report represents a compilation of assigned values of real and personal property owned or controlled by the Federal Government, located throughout the world, as of June 30, 1964. This comprehensive recording of assets of the Government is the 10th such report issued by the House Committee on Government Operations. Since 1955, the committee has issued, on an annual basis, inventory reports of federally owned real and personal properties on a fiscal year basis.

The committee staff assigned to this proiect, aided by the experience of Government department and agency representatives, has explored inventory accounting systems employed by the Federal Government in an effort to include all assets of a department and to bring records covering such assets under accounting control. A comparison of our previous inventory reports, as listed below, shows clearly the great progress which has been made in improving accounting methods and recordkeeping operations employed in recording the amounts of real and personal property owned or controlled by the Federal Government. Constant attention is being focused on accurate and complete accounting of these assets. The utilization of up-to-date accounting systems, motivated by stimulated interest in property inventories, has strengthened the efforts of Government departments and agencies in bringing inventories under accounting control. This progress, which is being observed by the public, Members of the Congress, and especially by the membership of this committee, has been encouraging.

Comparison of reported inventory values, worldwide

[In billions of dollars]

Year	Personalty	Realty	Grand total
1955	$168	$40	$208
1956	180	56	236
1957	186	63	249
1958	195	67	262
1959	193	72	265
1960	200	76	276
1961	201	82	283
1962	213	86	299
1963	225	90	315
1964	230	94	324

In this report, as has been done previously, Capitol Hill realty is recorded at estimated present-day evaluations; also, public domain is recorded at estimated present-day evaluations. Federal realty listed on Government records at "zero value" or at "$1 for accounting purposes" is listed in the report at estimated present-day evaluations.

In June 1960 the committee published a document entitled "The Federal Property Inventory Undertaking of the House Committee on Government Operations—An Endeavor To List Real and Personal Assets of the Federal Government on a Worldwide Basis—A Long Overdue Accomplishment." The document sets forth, in narrative history form, preparations involved in recording real and personal assets of the Federal Government, on a worldwide basis, as well as the accomplishments of the Committee on Government Operations from 1955 until 1960. The document is designed to be helpful to Members of Congress and others who are interested in studying and analyzing the improvements which have been made in real property management and accounting control over an investment aggregating billions of dollars—which is represented in real and personal property of our Government located throughout the world. The document also described how the inventory undertaking was conceived and the steps which have been taken to obtain data for compilation in inventory report form.

FEDERAL PERSONALTY

Most Federal personalty figures in this report are furnished directly by the Department of the Treasury, on request of the committee chairman. The Department of Defense reports all its inventories—real and personal—directly to the committee for inclusion in the report. These figures cover assets of the three military departments and the Corps of Engineers, civil functions. Personalty inventories of the Architect of the Capitol, the Sergeant at Arms of the U.S. Senate, the Clerk of the House of Representatives, the Library of Congress, the Supreme Court of the United States, the U.S. Courts of Appeals, U.S. District Courts, and Special U.S. Courts are reported directly to the committee.

Federal personalty (exclusive of cash and related cash items) is reported herein at acquisition cost. This manner of reporting these assets has been discussed with, and approved by, officials of the General Accounting Office and the Department of the Treasury. It is the consensus that this approach represents a realistic method of recording personal property, especially when comparing replacement costs and amounts received for such items when they are declared surplus and offered for sale by the Government. In recording values of paintings, portraits, statues, numerous publications, and volumes of books where records are unavailable as to the known costs, an estimated value has been recorded. Numerous personalty assets of the Federal Government are listed on its inventory records at "no value" inasmuch as some such items were donated to the Federal Government (at no cost) and in many instances it is impossible to place a realistic value on these properties because of their patriotic or sentimental value rather than intrinsic value. Such is the case of numerous items to be found in the Library of Congress, the Smithsonian Institution, the National Archives, and in other storehouses

of the Nation. The famous Hope diamond, which was donated to the Government, has a value ranging from something like $200,000 to $2 million. Even though it is recognized that this asset is worth a considerable sum of money, its value is not included in the committee's inventory report.

The increase in personalty figures in our reports during the past few years represents refinements in improved recordkeeping activities within the Government or improvements resulting from inventories having been brought under inventory accounting control. The Department of the Treasury has been instrumental in furnishing personalty data which reflect refinements in many areas of accounting throughout the Government.

FEDERAL REALTY (EXCLUDING PUBLIC DOMAIN)

Federal realty is listed herein, for the most part, at acquisition cost—with usage categories and number of acres noted. In 1960 the committee requested departments and agencies which had realty under their jurisdiction which had been donated to the Government, or obtained at no cost, listed on the books of the Government at "no value" or recorded at "$1 (for accounting purposes)" to affix thereon an estimated present-day value of such realty. Cooperation was received in this endeavor from each department and agency concerned. Methods employed in the evaluation of public domain lands were used in the establishment of current evaluations of "no value" lands. This practice has been followed again this year and up-to-date figures on such properties are recorded herein. This additional refinement has been accomplished by the efforts of experienced and qualified personnel within the departments, thus making unnecessary the expense of engaging outside appraisal firms for the undertaking. The committee is gratified with its accomplishment of having the property inventory report reflect either estimated present-day values or acquisition cost of all Federal realty.

At the request of the committee, the Architect of the Capitol has again furnished realty figures for inclusion in this report which reflect estimated present-day evaluations of properties under his control.

Construction work-in-progress figures for all Government departments and agencies, including the Department of Defense, are again recorded in the realty portion of this report. The accepted procedure of recording the value of a Federal building project on the books of the Government is to await its completion. When the Government actually takes possession of a building project, the title thereof is then recorded on the books of the Government. It is felt that a realistic manner of recording the Government's investment in a project which is in the process of construction is to record the actual investment at the close of the fiscal year, rather than await the completion of the project to record its value. Our manner of recording construction-in-progress figures is in keeping with our objective of providing a comprehensive and complete listing of all Federal assets in all areas at a given time. This is also consistent with accepted bookkeeping practices.

It should be borne in mind that the acquisition costs recorded for some buildings and facilities may also represent present-day evaluations. This is true when considering the value of buildings and facilities which have been constructed or purchased recently.

Recorded in the realty portion of our report this year is a listing of Federal realty, excluding public domain, by departmental jurisdiction and general location (whether located in the United States, in the territories, or overseas), as well as a breakdown of acreage in the various States. This additional information is of particular interest not only to the congressional offices, but to the general public as well. A further breakdown of real property by State, county, and department, as well as cross-indexed listings of federally owned realty, is available in the offices of the Committee on Government Operations, House of Representatives, or from the General Services Administration.

PUBLIC DOMAIN PROPERTIES

The term "public domain land" enbraces all the areas, title to which was vested in the U.S. Government by virtue of its sovereignty. The term, "public domain lands," includes original public domain lands which have never left Federal ownership and lands still within Federal ownership which were obtained by the Government in exchange for public lands or for timber on such lands. It also includes original public domain lands which have reverted to Federal ownership through the operation of public land laws.

Public domain acreage is listed in this report at estimated present-day evaluations. In some instances, Federal departments and agencies have been able to place an estimated present-day evaluation on buildings, structures, and facilities located on public domain lands. However, these estimates are included for information purposes only in the public domain summary table. In order to avoid duplication and for the sake of clarity, all buildings, structures, and facilities are recorded in the realty section of the inventory report at acquisition cost. The method used in this report has been adopted so as not to confuse the reader and at the same time so as to avoid the overlapping of figures and properties. In some instances, because of the nature of the property and the location of the installation itself, it has not been possible to determine, because of intermingling, whether some structures are located on public domain or other Federal property.

Estimated present-day evaluations of public domain have been determined by field representatives employed in real property field offices of the departments. As a result of their assistance, evaluations have been determined without having to engage the services of private professional appraisers. Methods used in the appraisal of public domain lands have been determined by qualified field representatives, based on long experience in the property appraisal field and on evaluation criteria employed in the evaluating of adjoining federally or privately owned properties.

The Department of the Interior is responsible for determining overall values of mineral resources for all Government departments and agencies. Estimated overall values of timberlands, grazing lands, and grazing rights are included in public domain data furnished the committee directly by the department or agency controlling such property.

Since its Federal property inventory report, as of June 30, 1956, the Committee on Government Operations has listed public domain

lands in inventory reports at a realistic estimated present-day evaluation. Prior to that date those lands had been listed at "no value." An attempt was made in 1937 by representatives of the Federal Government to evaluate public domain acreage. After considerable time, effort, and funds had been expended in this endeavor, the end result was an overall evaluation of these properties at $1.25 per acre. Such an unrealistic figure in no way reflects the true value of these lands either in 1937 or today. One of the objectives of the committee's preparation of a Federal property inventory report has been to encourage improved accounting of known Federal property assets on a realistic basis.

As a result of much effort, coupled with experience and concentrated interest it has been possible for all departments and agencies to complete the job of placing estimated present-day values on public domain acreage under their control.

"FUNCTIONAL USE BASIS" DATA

This Federal property inventory report reflects assets—real and personal—in a manner prescribed for Federal usage. Major categories, as listed, represent inventories as of June 30, 1962, 1963, and 1964 (for comparative purposes), and cover the major functions of—

(*a*) national defense;
(*b*) international affairs and finance;
(*c*) space research and technology;
(*d*) agriculture and agricultural resources;
(*e*) natural resources;
(*f*) commerce and transportation;
(*g*) housing and community development;
(*h*) health, labor, and welfare;
(*i*) education;
(*j*) veterans' benefits and services; and
(*k*) general government.

This functional breakdown follows the same analysis as the receipts and expenditure classifications, and has some utility in illustrating how the assets of the Government are being utilized.

ACKNOWLEDGMENTS

Acknowledgment is made to the Government department and agency representatives who have been of such great assistance to the committee in the preparation of this report. Representatives of the property offices of the Architect of the Capitol, the Supreme Court of the United States, the Library of Congress, the Sergeant at Arms, U.S. Senate, the Clerk of the House of Representatives, and the Administrative Office of the U.S. Courts have also been most helpful in furnishing data direct to the committee for inclusion in this report.

Without this able assistance, the compilation of accurate and comprehensive data in the realty and personalty fields, as represented herein, would not have been possible. The committee is grateful for this continued interest and cooperation.

CONCLUSION

Federal property inventory reports, compiled annually by the House Committee on Government Operations, contain such a wealth of information concerning assets of the Federal Government that they continue to stimulate interest among Government representatives—Federal, State, and local—as well as schools, organizations, and private citizens. The report covers both real and personal property. Such a compilation in one single document is not available elsewhere. These data are particularly helpful to congressional offices, libraries, news media, and individuals who may be writing articles or compiling statistics about Federal assets, whether located in a particular area of our country, the entire United States, or worldwide. Rather than having to refer to several documents or contact individual Government departments and agencies, it is possible to obtain the desired information from this one document.

Increased inquiries about, and requests for copies of the report, are being received from congressional offices, Federal departments and agencies, schools, and universities located throughout the United States and abroad as well as from State governments and private research organizations.

State governments for some time have been interested in having up-to-date inventories of their real properties which reflect acquisition cost as well as present-day values. At the present time there exist differences in the methods and manner of recording property values in States; however, methods for establishing a uniform evaluation procedure are under consideration and study by State officials. Interest is mounting in an effort toward improving real property accounting and evaluation processes. The Federal property inventory report, issued by the Committee on Government Operations, is being used as a handbook in many areas at the present time and more and more attention is being focused on this publication.

Our report has been the subject of several newsletters originating in congressional offices. It has been mentioned in discussions on the floors of the Senate and House of Representatives of the United States.

The committee feels that each Federal property inventory report it releases has been a step forward in realizing the full objectives of House Resolution 26, introduced in the House of Representatives on January 5, 1955, by former Congressman Martin Dies, which was referred to the House Committee on Government Operations. Our initial report was a starting point of recording Government-owned assets in the form of an annual property inventory report. Until that time there was no one central location where all real and personal assets of the United States, located throughout the world, were recorded. A primary objective in improving our Federal property inventory reports has been the recording of real and personal assets of the Federal Government in a realistic way—recording realty assets at acquisition cost as well as at estimated present-day evaluations, and to record personalty assets at acquisition cost. The undertaking of evaluating public domain properties, as well as real property previously recorded at "zero value, or at $1 (for accounting purposes)" has been a tremendous task. It has been accomplished as a result of efforts of property representatives of departments and agencies having an interest in such properties under their control. Participation in this

endeavor has been unanimous, and the results are evidenced in figures listed in this report.

Federal personalty will continue to be reported at acquisition cost. This decision has been made by the chairman of the committee as a result of recommendations made by General Accounting Office representatives and other accounting specialists within the Government.

The scope of an inventory covering properties owned by the Federal Government is tremendous in size and complex in nature. These inventories are located in areas throughout the world and the recording and reporting of such assets is a massive undertaking. Government property representatives assisting in the property inventory endeavor are keenly interested in improving their property records. It has been definitely established that the need is great for an up-to-date Federal property inventory accounting such as the committee has undertaken. The project will continue to reflect various economic changes in values, as well as improved inventory reporting practices. These results, represented in informative report form, will be of constant utility.

In compiling and reporting data of a classified nature for inclusion in this report, the committee has, of course, complied with necessary security regulations. Efforts have been made to record classified data in a manner which will insure secrecy, and at the same time remain informative and accurate. This is reflected particularly in some areas of Department of Defense inventories. Breakdown figures have been used in each instance possible, and only in restricted areas have lump-sum figures been recorded. Substantiating data covering classified areas are available within the departments for those qualified to see and study on a need-for-use basis.

This Federal property inventory report records Federal real and personal property assets located throughout the world as being $323.9 billion, as of June 30, 1964. It is evident that recordkeeping operations involved in the accurate accounting of inventories of this magnitude is an exacting undertaking. Likewise, when considering the values of real and personal property listed in our Federal property inventory, it is interesting to observe the recorded amount of our national debt. It was $312.2 billion as of June 30, 1964.

Favorable commendations continue to be received on the inventory project and the work the committee is doing in continuously improving this worthwhile and informative public undertaking. The results attained to date bear eloquent validating evidence of an effective performance by the Committee on Government Operations of a task assigned to it by the Congress of the United States. Even so, we remain mindful of the fact that constant surveillance of inventories is necessary to assure that they are kept up to date and that the federally owned property assets are properly and accurately accounted for.

PART II

MASTER RECAPITULATION OF FEDERAL PERSONALTY AND REALTY OF THE UNITED STATES GOVERNMENT AS OF

JUNE 30, 1964

JUNE 30, 1963

JUNE 30, 1962

AND

GRAND RECAPITULATION, BY FUNCTIONAL USE BASIS, OF ASSETS AS OF 1964, 1963, AND 1962

40-688—65——2

Grand Recapitulation of the Personalty and Realty Assets of the U.S. Government Agencies, Offices, and Establishments of the Government, Including the Department of Defense, as of June 30, 1964, 1963, and 1962

[In millions of dollars]

Classification	June 30, 1964	June 30, 1963	June 30, 1962
PERSONAL PROPERTY			
Cash:			
With Treasurer of the United States	$11,036	$12,116	$10,430
On hand and in banks outside the Treasury	689	738	814
Investments (other than public debt)	5,946	5,843	5,694
Accounts and notes receivable	5,179	5,269	4,487
Commodities for sale	4,673	4,942	4,670
Work in process	812	811	660
Materials and supplies	9,098	9,167	9,216
Loans receivable	30,347	28,361	26,899
Machinery and equipment	13,494	13,042	12,164
Other assets	13,660	11,815	10,344
Department of Defense (equipment, supplies, stock inventories, etc)	134,912	132,577	127,706
Corps of Engineers (equipment, etc.)	258	244	232
Total, personal property	230,104	224,923	213,316
REAL PROPERTY			
Departments and agencies (other than Department of Defense)	20,206	18,640	17,707
Department of Defense (including Corps of Engineers, civil functions)	43,599	43,043	41,473
Architect of the Capitol [1]	471	459	440
Other (including construction in progress, etc.)	10,186	9,849	8,476
Realty donated or otherwise acquired at no cost [1]	290	295	292
Public domain acreage and mineral resources [1]	19,024	18,026	17,740
Total, real property	93,777	90,312	86,128
Total, all property	323,881	315,235	299,444

[1] Computed at estimated present-day evaluation.

Note.—All properties reported are shown in gross amounts without deductions for allowances for losses and depreciation. Only wholly Government-owned corporation assets and other wholly owned assets are included. Assets held under trust arrangements and interagency assets, including public debt securities owned, are excluded. The properties have been valued at acquisition cost or estimated cost when the actual costs were not known. Public domain, donated property and properties under supervision of the Architect of the Capitol are shown at estimated present-day values. Properties acquired as gifts or without cost to the Government are shown at estimated present-day values.

Grand Recapitulation of the Personalty and Realty Assets of the U.S. Government, Classified on a Functional Use Basis as of June 30, 1964, 1963, and 1962

[In millions of dollars]

Major function and class	June 30, 1964	June 30, 1963	June 30, 1962
National defense:			
Personal property:			
Intangible assets	$928	$987	$916
Tangible assets	152,967	149,929	143,875
Real property:			
Land and improvements	42,818	43,017	41,207
Public domain	203	203	206
Total	196,916	194,136	186,204
International affairs and finance:			
Personal property:			
Intangible assets	22,574	21,214	20,190
Tangible assets	151	172	139
Real property:			
Land and improvements	305	320	276
Total	23,030	21,706	20,605
Space research and technology:			
Personal property:			
Intangible assets	21	16	9
Tangible assets	457	323	212
Real property	1,513	904	739
Total	1,991	1,243	960
Agriculture and agricultural resources:			
Personal property:			
Intangible assets	10,191	8,155	6,912
Tangible assets	4,726	5,099	5,205
Real property	106	102	90
Total	15,023	13,356	12,207
Natural resources:			
Personal property:			
Intangible assets	302	472	440
Tangible assets	1,837	1,502	1,368
Real property:			
Land and improvements	21,293	19,738	18,560
Public domain (including mineral resources)	18,809	17,811	17,522
Total	42,241	39,523	37,890
Commerce and transportation:			
Personal property:			
Intangible assets	1,372	1,221	1,092
Tangible assets	6,800	6,705	6,200
Real property:			
Land and improvements	2,414	2,385	2,250
Public domain	8	8	7
Total	10,594	10,319	9,549
Housing and community development:			
Personal property:			
Intangible assets	3,761	4,063	4,316
Tangible assets	355	290	338
Real property	761	677	512
Total	4,877	5,030	5,166
Health, labor, and welfare:			
Personal property:			
Intangible assets	11	6	3
Tangible assets	367	362	341
Real property:			
Land and improvements	296	251	234
Public domain	(*)	(*)	(*)
Total	674	619	578

*Less than $500,000.

Grand Recapitulation of the Personalty and Realty Assets of the U.S. Government, Classified on a Functional Use Basis as of June 30, 1964, 1963, and 1962—Continued

[In millions of dollars]

Major function and class	June 30, 1964	June 30, 1963	June 30, 1962
Education:			
Personal property:			
Intangible assets	$2,124	$1,785	$1,403
Tangible assets	2,437	2,415	2,399
Real property	107	132	116
Total	4,668	4,332	3,918
Veterans' benefits and services:			
Personal property:			
Intangible assets	1,791	1,715	1,859
Tangible assets	348	326	306
Real property:			
Land and improvements	1,793	1,762	1,651
Public domain	2	2	2
Total	3,934	3,805	3,818
General government:			
Personal property:			
Intangible assets [1]	15,767	17,455	15,158
Tangible assets	817	711	635
Real property:			
Land and improvements	3,346	2,998	2,753
Public domain	2	2	3
Total	19,932	21,166	18,549
Summary:			
Personal property:			
Intangible assets	58,841	57,089	52,298
Tangible assets	171,263	167,834	161,018
Real property:			
Land and improvements	74,753	72,286	68,388
Public domain	19,024	18,026	17,740
Grand total	323,881	315,235	299,444

[1] Includes cash of the Treasurer of the United States amounting to $11,035,731,209; $12,116,176,163; and $10,430,393,549 as of June 30, 1964, 1963, and 1962, respectively.

PART III

PERSONALTY INVENTORY OF EXECUTIVE, LEGISLATIVE, AND JUDICIARY OFFICES, AGENCIES, AND ESTABLISHMENTS OF THE UNITED STATES GOVERNMENT AS OF JUNE 30, 1964

REAL AND PERSONAL PROPERTY OF THE DEPARTMENT OF DEFENSE AS OF JUNE 30, 1964

WORLDWIDE GOVERNMENT PERSONALTY RECAPITULATION AS OF JUNE 30, 1964

[In thousands of dollars]

Agency or department:	
Executive, legislative, and judiciary offices, agencies, and establishments of the U.S. Government, including certain financial assets of the Department of Defense, and the Corps of Engineers, civil functions	$94, 934, 149
Department of Defense (personalty)	134, 912, 000
Corps of Engineers, civil functions (personalty)	258, 000
Grand total	230, 104, 149

Treasury Department

Washington, D.C.

Summary Statement

The statements on personal property that follow, compiled by the Treasury Department on the basis of reports submitted by Government agencies, were prepared in accordance with the request of the chairman of the Committee on Government Operations, House of Representatives.

Supplement No. 1 of Treasury Department Circular No. 966 requires all agencies of the Government to submit financial statements as of June 30 of each year. The cooperation of 159 agencies, submitting a total of 278 statements of financial condition and asset reports, is acknowledged in the effective collaboration of Treasury with the committee staff. These reports made possible the compilation by Treasury of the "Statement of Personal Property of the U.S. Government" shown in part III and a statement on "Related Real Property of Selected Agencies, Other Than Defense" shown in part VI of the report.

As in previous years, the greater part of the asset reports of the Department of Defense, the legislative branch, and the judiciary were sent directly to the committee. However, by mutual agreement, selected items of Department of Defense personal property, and the amounts reported directly to the committee by the legislative branch and the judiciary are included in this section of the report. In addition to the 2-year comparative summaries that follow, overall summaries containing figures on public domain and other real property were prepared and are included in part II of this report.

Comparative figures on personal property of the U.S. Government (excluding the greater part of the Department of Defense shown elsewhere in this report) as of June 30, 1964 and 1963

[In thousands of dollars]

Classification	June 30, 1964	June 30, 1963	Increase or decrease (−)
Cash on hand, in banks, etc.	$11,724,882	$12,853,788	−$1,128,906
Investments (other than public debt)	5,946,436	5,842,749	103,687
Accounts and notes receivable	5,179,145	5,268,529	−89,384
Commodities for sale	4,672,672	4,942,077	−269,405
Work in process	811,857	810,563	1,294
Materials and supplies	9,098,069	9,166,674	−68,605
Loans receivable	30,346,879	28,360,980	1,985,899
Machinery and equipment	13,493,916	13,042,203	451,713
Other assets	13,660,294	11,814,673	1,845,621
Total	94,934,149	92,102,236	2,831,913

Note.—All assets herein reported are shown in gross amounts with no deductions for allowances for losses or depreciation. Only wholly Government-owned corporation assets and other wholly owned assets are included. Assets under trust arrangements and interagency assets, including public debt securities, are excluded. The assets are in the main valued at acquisition cost (known or estimated).

As shown in the above summary, total personal property inventories increased during fiscal year 1964 by a net amount of $2,832 million. Major increases are represented by investments in the amount of $104 million; machinery and equipment, $452 million; other assets, $1,846 million; and loans receivable in the amount of $1,986 million, this latter amount being analyzed by type of loan in a summary table below. Decreases in personal property inventory during the year occurred in the cash balance of the Treasurer of the United States and cash on hand and in banks in the amount of $1,129 million; accounts and notes receivable, $89 million; commodities for sale, $269 million; and materials and supplies, $69 million.

Comparative figures on gross loans outstanding

[In thousands of dollars]

Type of loan	June 30, 1964	June 30, 1963	Increase or decrease (−)
To aid agriculture	$8,077,426	$7,019,888	$1,057,538
To aid homeowners	4,678,208	4,912,205	−233,997
To aid industry	954,397	902,961	51,436
To aid States, territories, etc	625,313	591,434	33,879
To aid financial institutions	955	982	−27
To aid education	2,109,447	1,771,384	338,063
Foreign loans	9,244,229	9,144,765	99,464
Foreign currency loans	4,270,067	3,674,807	595,260
Other loans	386,837	342,554	44,283
Total	30,346,879	28,360,980	1,985,899

Statement of Personal Property of the U.S. Government as of June 30, 1964

Personal property of the U.S. Government as of June 30, 1964 (excluding the greater part of the Department of Defense shown elsewhere in this report)—Summary statement

[In thousands of dollars]

Department or agency	Cash on hand, in banks, and in transit	Investments	Accounts and notes receivable	Commodities for sale, etc.	Work in process	Materials and supplies [1]	Loans [2]	Machinery and equipment	Other assets [3]	Total
Departments										
Agriculture	$17,296	$14	$334,267	$4,381,244	$13	$6,430	[4] $8,077,424	$443,359	$1,659,909	$14,919,956
Commerce	1,135		13,073	4,038	804	10,246	182,062	4,390,912	22,441	4,624,711
Defense (assets not reported elsewhere): [5]										
Office of the Secretary of Defense			546				234,359			234,905
Army	159,098		65,393				2,129		578,187	804,807
Navy	68,776		75,419				6,687		1,994,359	2,145,241
Air Force	72,705		91,329				7,868		1,481,995	1,653,897
Defense Supply Agency			2,870						8,167	11,037
Corps of Engineers, civil functions	968		2,021						10,663	13,652
Health, Education, and Welfare	70		2,989	2,032	122	4,090	413,254	350,491	885	773,933
Interior	1		152,666	13,005	183	17,057	124,492	308,063	261,199	876,666
Justice	231		698	2,845	1,719	10,746		73,402	[6] 212,496	302,137
Labor			2,590			196		8,782	147	11,715
Post Office	130,374		35,632			8,948		502,536		677,490
State	2		120,382			223	112,013	69,805	12,610	315,035
Treasury	11,244,329	5,403,751	[7] 3,987,914	8,997	7,681	66,002	[8] 3,263,120	748,690	3,290,430	28,020,914
Subtotal	11,694,985	5,403,765	4,887,789	4,412,161	10,522	123,938	12,423,408	6,896,040	9,533,488	55,386,096
Other Agencies										
Legislative branch	1,888		203	5,301	20,938	11,019		44,345	2,371,936	2,455,630
The Judiciary	121					68		7,692	22,165	30,045
Executive Office of the President			14,648			42		1,513		16,203
Funds appropriated to the President	5,770		65,001	2,737		1,465,570	7,443,142	41,238	234,144	9,257,602
Atomic Energy Commission			40,046		707,503	261,950		4,512,151	36,008	5,557,658
Export-Import Bank of Washington	1,086	3,000	1,548			1	[9] 2,706,259	420	65,033	2,777,347
Farm Credit Administration	(*)	283,204	7					214		283,425
Federal Aviation Agency			5,775	19,892	73	117,044		176,856	708,202	1,027,842
Federal Deposit Insurance Corporation	232		56			42	955	(*)	15,593	16,878
Federal Home Loan Bank Board	(*)		23,684			14	112,714	834	12	137,258
General Services Administration	582		34,618	182,764	71,130	7,040,476	152,550	201,710	15,088	7,698,918
Housing and Home Finance Agency	5,056	134,294	32,812			102	4,989,477	11,153	519,184	5,692,078
National Aeronautics and Space Administration			20,620			32,340		423,903	1,100	477,963
Panama Canal	5,742		5,541	4,480		7,221		77,876	843	101,703
St. Lawrence Seaway Development Corporation	121		525			137		3,497		4,280

Small Business Administration	1,923	122,173	2,203				801,450	2,291	16,488	946,528
Tennessee Valley Authority	380		18,768	1,927	261	37,541		711,860	1,053	771,790
U.S. Information Agency			1,113			399		35,876	8,022	45,410
Veterans' Administration	6,996		21,495	43,410	26		1,701,689	304,349	60,959	2,138,924
All other independent agencies	(*)		2,693		1,404	165	15,235	40,098	50,976	110,571
Subtotal	29,897	542,671	291,356	260,511	801,335	8,974,131	17,923,471	6,597,876	4,126,806	39,548,053
Grand total	11,724,882	5,946,436	5,179,145	4,672,672	811,857	9,098,069	30,346,879	13,493,916	13,660,294	94,934,149

[1] Includes materials for national defense.

[2] Includes foreign currency loans amounting to $4,270,066,805 (see footnote 3).

[3] Includes balances of foreign currencies in the dollar equivalent of $2,870,095,307. These currencies, acquired primarily without the payment of dollars, were generated under various Government programs, principally the Agricultural Trade Development and Assistance Act of 1954, as amended, and the Mutual Security Acts, as amended. Dollar equivalents are computed, for reporting purposes, to provide a common denominator for the currencies of the many countries involved. Foreign currencies on hand and on deposit, and loans under sec. 104(e) of the Agricultural Trade Development and Assistance Act of 1954, are stated at the rates as of June 30, 1964, at which the United States could purchase currencies on the market for regular operating purposes. Other loans are stated at the rates at which they are to be repaid or at rates in effect when the loans were extended. Currencies that are dollar denominated or guaranteed as to rate of exchange, are stated at rates specified in the agreements.

[4] Excludes $377,438,352 representing loans financed by the sale of certificates of interest by the Commodity Credit Corporation to private financial institutions, and included in the Corporation's liabilities.

[5] Includes certain figures on personal property for the Department of Defense not included under the special section of real and personal property of that Department in this report.

[6] Includes judgments of $210,935,923 in favor of the United States transferred from other agencies. No reduction has been made for possible uncollectible items.

[7] Does not include the principal of World War I debt accounts amounting to $11,427,523,-084 on which payments have not been received since 1933.

[8] Includes World War I indebtedness of Finland amounting to $5,248,699. Does not include an amount of $28,102,000 representing loans to various States pursuant to the act approved June 23, 1836, on which payments have not been received.

[9] Excludes $826,785,786 representing loans financed by the sale of participation certificates to private financial institutions, and included in the Corporation's liabilities.

*Less than $500.

NOTE.—All assets herein reported are shown in gross amounts, with no deductions for allowances for losses and depreciation. Only wholly Government-owned corporation assets and other wholly owned assets are included. Assets held under trust arrangements and interagency assets, including public debt securities owned, are excluded. The assets are, in the main, valued at acquisition cost (known or estimated).

Source: Furnished by Treasury Department.

Personal property of the U.S. Government, as of June 30, 1964

[In thousands of dollars]

Organization or fund	Cash on hand, in banks, and in transit	Investments	Accounts and notes receivable	Commodities for sale, etc.	Work in process	Materials and supplies [1]	Loans [2]	Machinery and equipment	Other assets [3]	Total
DEPARTMENT OF AGRICULTURE										
Agricultural Research Service:										
Working capital fund			$1		$3	$85		$638		$727
Special foreign currency program			3					42		45
All other			2,576			632		54,121		57,329
Cooperative State Research Service			7					81		88
Extension Service	$5		15					275	$37	332
Farmer Cooperative Service			5					69		74
Soil Conservation Service			588			181		30,981		31,750
Economic Research Service			26					1,132		1,158
Statistical Reporting Service			35					1,492		1,527
Agricultural Marketing Service			1,614	$39,698	10			6,719		48,041
Foreign Agricultural Service:										
Special foreign currency program			440							440
All other			502					758		1,260
Commodity Exchange Authority			(*)					79		79
Agricultural Stabilization and Conservation Service			1,211			136		3,018	1	4,366
Commodity Credit Corporation	16,908		307,552	4,338,340			[4] $2,437,329	240,289	1,276,133	8,616,551
Federal Crop Insurance Corporation	43		7,363	24				540		7,970
Rural Electrification Administration	288		95				3,869,276	773	147,035	4,017,467
Farmers Home Administration:										
Direct loan account			77				1,016,175		51,811	1,068,063
Emergency credit revolving fund			6				77,687		5,881	83,574
Agricultural credit insurance fund			2,996				94,700		1,570	99,266
Rural housing for the elderly revolving fund							100		(*)	100
All other			22			125	582,157	2,339	5,915	590,558
Office of Rural Areas Development			1					43		44
Office of the General Counsel			3					199		202
Office of Information			9			225		190		424
National Agricultural Library			1					99		100
General administration:										
Working capital fund			15			294		1,169	12	1,490
All other			6					910		916
Forest Service:										
Working capital fund	18		35	3,182		1,069		43,908	13	48,225
All other	34	$14	9,063			3,683		53,495	171,501	237,790
Total, Department of Agriculture	17,296	14	334,267	4,381,244	13	6,430	8,077,424	443,359	1,659,909	14,919,956

Department of Commerce										
General administration:										
Aviation war risk insurance fund								(*)		(*)
Working capital fund				96				579		675
All other			380					5,808	18	6,206
Area Redevelopment Administration:										
Area redevelopment fund	67						65,216		675	65,958
All other			462				8	319	5,655	6,444
Bureau of the Census	18		54			286		27,527		27,885
Coast and Geodetic Survey			376	986	51	1,658		35,485		38,556
Patent Office			(*)					4,422		4,422
National Bureau of Standards:										
Working capital fund			783	2,331	481	736		47,899	1,304	53,534
All other				625				45		670
Weather Bureau			150			3,398		34,384		37,932
Inland Waterways Corporation loans in liquidation							3,750		150	3,900
Maritime Administration:										
Federal ship mortgage insurance fund	81		110			3	13,680	10,999	1,149	26,022
Vessel operations revolving fund	640		699			1,856			64	3,259
War risk insurance revolving fund	(*)		(*)							(*)
All other	315		9,548			2,219	99,408	4,219,454	13,426	4,344,370
Bureau of Public Roads	14		511		272	90		3,991		4,878
Total, Department of Commerce	1,135		13,073	4,038	804	10,246	182,062	4,390,912	22,441	4,624,711
Department of Defense [5]										
Office of the Secretary of Defense:										
Military assistance credit sales							234,359			234,359
Other			546							546
Total, Office of the Secretary of Defense			546				234,359			234,905
Department of the Army:										
Army stock fund			43,433						2,940	46,373
Army industrial fund			2,527						775	3,302
Defense production guarantees							2,129			2,129
All other (including cash held by disbursing officers)	159,098		19,433						574,472	753,003
Total, Department of the Army	159,098		65,393				2,129		578,187	804,807
Department of the Navy:										
Navy stock fund			9,345						56,865	66,210
Navy industrial fund			1,147						8,235	9,382
Defense production guarantees							6,687			6,687
Laundry service, Naval Academy			59							59
Marine Corps stock fund			279						3,385	3,664
All other (including cash held by disbursing officers)	68,776		64,589						1,925,874	2,059,239
Total, Department of the Navy	68,776		75,419				6,687		1,994,359	2,145,241

See footnotes at end of table, p. 32.

Personal property of the U.S. Government, as of June 30, 1964—Continued

[In thousands of dollars]

Organization or fund	Cash on hand, in banks, and in transit	Investments	Accounts and notes receivable	Commodities for sale, etc.	Work in process	Materials and supplies [1]	Loans [2]	Machinery and equipment	Other assets [3]	Total
DEPARTMENT OF DEFENSE [5]—Continued										
Department of the Air Force:										
Air Force stock fund			$9,773						$4,048	$13,821
Air Force industrial fund			10,445						90	10,535
Defense production guarantees							$7,868			7,868
All other (including cash held by disbursing officers)	$72,705		71,111						1,477,857	1,621,673
Total, Department of the Air Force	72,705		91,329				7,868		1,481,995	1,653,897
Defense Supply Agency:										
Defense stock fund			145						8,167	8,312
All other			2,725							2,725
Total, Defense Supply Agency			2,870						8,167	11,037
Corps of Engineers:										
Revolving fund			498						3,819	4,317
All other (including cash held by disbursing officers)	968		1,523						6,844	9,335
Total, Corps of Engineers	968		2,021						10,663	13,652
Total, Department of Defense (assets not reported elsewhere)	301,547		237,578				251,043		4,073,371	4,863,539
DEPARTMENT OF HEALTH, EDUCATION, AND WELFARE										
Food and Drug Administration:										
Revolving fund for certification and other services	12		4					$499		515
All other			211			$98		8,418		8,727
Office of Education:										
Student war loans							5		(*)	5
All other	14		76				409,127	1,164	145	410,526
Office of Vocational Rehabilitation			132					208		340
ublic Health Service:										
Operation of commissaries, narcotic hospitals			7	$19		(*)		29	2	57
Service and supply fund			6	1,705	$19	14		398	25	2,167
Working capital fund, narcotic hospitals				82	56	142		427		707
All other			1,283			},	4,122	323,330	43	331,781

St. Elizabeths Hospital			277			831		5,951		7,059
Social Security Administration: Operating fund, Bureau of Federal Credit Unions	44		610					253	5	912
Welfare Administration:										
Bureau of Family Services			17					260		277
Children's Bureau			6					162		168
Office of the Commissioner			181					133	17	331
Special institutions:										
Freedmen's Hospital			4					1,638		1,642
Howard University			142							142
Office of the Secretary:										
Working capital fund			8	226	47	2		488	599	1,370
All other			25					7,133	49	7,207
Total, Department of Health, Education, and Welfare	70		2,989	2,032	122	4,090	413,254	350,491	885	773,933
DEPARTMENT OF THE INTERIOR										
Bureau of Land Management			13,848			623		13,980		28,451
Bureau of Indian Affairs:										
Liquidation of Hoonah housing project			13				161			174
Revolving fund for loans							23,132			23,132
All other			103,950			530	12	46,960	459	151,911
National Park Service			1,338			731		26,820	39,700	68,589
Office of Territories:										
Loans to private trading enterprises, Trust Territory of the Pacific Islands							88			88
All other							16,289			16,289
Alaska Railroad revolving fund			1,525			2,796		28,956	11,758	45,035
Geological Survey			2,824	11,985	138	797		34,732		50,476
Bureau of Mines:										
Development and operation of helium properties			192	185	2	513		38,064	38,811	77,767
All other			33			308		32,581	40	32,962
Fish and Wildlife Service:										
Bureau of Commercial Fisheries:										
Fisheries loan fund			7				5,611	7	68	5,693
All other			118	723				15,975		16,816
Bureau of Sport Fisheries and Wildlife			205					28,800		29,005
Bureau of Reclamation:										
Continuing fund for emergency expenses, Fort Peck project, Montana			18			77		293	11	399
Upper Colorado River Basin fund			333			325		20,218	7,396	28,272
All other			11,299			3,965	78,298		162,015	255,577
Bonneville Power Administration			11,336			4,643		12,931	662	29,572
Southeastern Power Administration			1,713					103	45	1,861
Southwestern Power Administration			1,205			545		1,384	2	3,136
Office of the Secretary:										
Working capital fund			(*)	112		11		285		408
All other			6			27	901	2,499	11	3,444
Virgin Islands Corporation	1		2,703		43	1,166		3,475	221	7,609
Total, Department of the Interior	1		152,666	13,005	183	17,057	124,492	308,063	261,199	876,666

See footnotes at end of table, p. 32.

Personal property of the U.S. Government, as of June 30, 1964—Continued

[In thousands of dollars]

Organization or fund	Cash on hand, in banks, and in transit	Investments	Accounts and notes receivable	Commodities for sale, etc.	Work in process	Materials and supplies [1]	Loans [2]	Machinery and equipment	Other assets [3]	Total
DEPARTMENT OF JUSTICE										
Legal activities and general administration	$67		$23			$49		$9,487	[6] $210,936	$220,562
Federal Bureau of Investigation			37			181		27,604		27,822
Immigration and Naturalization Service	82		617					12,390		13,089
Federal Prison System:										
Bureau of Prisons	8					3,133		13,854	1,429	18,424
Federal Prison Industries, Inc	74		21	$2,845	$1,719	7,383		10,067	131	22,240
Total, Department of Justice	231		698	2,845	1,719	10,746		73,402	212,496	302,137
DEPARTMENT OF LABOR										
Bureau of Employment Security: Farm labor supply revolving fund			32			49		339	146	566
Office of the Secretary: Working capital fund			1			147		533	1	682
All other			2,557					7,910		10,467
Total, Department of Labor			2,590			196		8,782	147	11,715
POST OFFICE DEPARTMENT										
Postal fund	130,374		35,632			8,948		502,536		677,490
STATE DEPARTMENT										
State Department	2		120,382			223	$112,013	69,805	12,610	315,035
TREASURY DEPARTMENT										
Office of the Secretary:										
Reconstruction Finance Corporation liquidation fund							4,950		351	5,301
Federal Farm Mortgage Corporation liquidation fund							312			312
Civil defense loan fund							547		2	549
All other			3			64		771		838
Bureau of Accounts:										
Foreign currencies acquired without dollars									2,789,327	2,789,327
Miscellaneous loans and certain other assets		$5,353,802	[7] 1,994,936				[8] 3,257,311		246,013	10,852,062
All other	57,487		2			681		7,336		65,506
Bureau of the Public Debt			(*)			2,269		4,098		6,367

Office of the Treasurer:										
Check forgery insurance fund			67							67
All other	11,035,731		6			2,241		3,202		11,041,180
Bureau of Customs	7,865		9,024			25		9,538	3	26,455
Internal Revenue Service:										
Revenue accounts	143,212		1,979,809						9,601	2,132,622
Administrative accounts			746			399		55,839	1,505	58,489
Bureau of Narcotics			165			15		982	342	1,504
U.S. Secret Service			25			28		949	31	1,033
Bureau of the Mint			6	29	149	936		6,533		7,653
Bureau of Engraving and Printing	(*)		6	1,941	3,650	2,025		24,971	206	32,799
Coast Guard:										
Supply fund	1		36	6,857						6,894
Yard fund			47	170	1,317	2,592		3,152	84	7,362
All other	23	176	2,981		2,565	54,727		630,729	1	691,202
Exchange stabilization fund		49,773	45					96	242,960	292,874
Comptroller of the Currency	10		10					494	4	518
Total, Treasury Department	11,244,329	5,403,751	3,987,914	8,997	7,681	66,002	3,263,120	748,690	3,290,430	28,020,914
LEGISLATIVE BRANCH										
Senate	390					585		3,580		4,555
House of Representatives	372					143		5,244		5,759
Architect of the Capitol						1,660		3,233	1,530	6,423
Library of Congress	88			638		18		3,305	2,370,345	2,374,394
General Accounting Office			168			105		2,361		2,634
Government Printing Office:										
Revolving fund	1,038		35	4,663	20,938	8,508		25,972	61	61,215
All other								650		650
Total, legislative	1,888		203	5,301	20,938	11,019		44,345	2,371,936	2,455,630
THE JUDICIARY										
Supreme Court of the United States	(*)					21		388	1,293	1,702
All other	121					47		7,304	20,872	28,343
Total, judiciary	121					68		7,692	22,165	30,045
EXECUTIVE OFFICE OF THE PRESIDENT										
The White House Office						42		465		507
Bureau of the Budget			9					650		659
Council of Economic Advisers								85		85
Federal Radiation Council								8		8
National Aeronautics and Space Council			(*)					31		31
National Security Council								122		122
Office of Emergency Planning			14,639					23		14,662
Office of Science and Technology								120		120
President's Committee on Consumer Interest			(*)					6		6
Special Representative for Trade Negotiations								3		3
Total, Executive Office of the President			14,648			42		1,513		16,203

See footnotes at end of table, p. 32.

Personal property of the U.S. Government, as of June 30, 1964—Continued

[In thousands of dollars]

Organization or fund	Cash on hand, in banks, and in transit	Investments	Accounts and notes receivable	Commodities for sale, etc.	Work in process	Materials and supplies [1]	Loans [2]	Machinery and equipment	Other assets [3]	Total
FUNDS APPROPRIATED TO THE PRESIDENT										
Foreign assistance—Economic: Agency for International Development:										
Acquisition of property revolving fund				$2,737						$2,737
Alliance for Progress, development loans			$6,333				$301,406		$803	308,542
Development loans	$102						983,495		1,576	985,173
Development loan fund liquidation account	3,031		487				1,330,457		19,488	1,353,463
Foreign currency loans (sec. 104(e), Public Law 480)							104,040		2,024	106,064
Foreign currency loans							3,091,259		31,400	3,122,659
U.S. dollar loans							1,605,144		53,149	1,658,293
Foreign investment guaranty fund									650	650
All other	2,637		54,542			$1,712		$37,755	120,425	217,071
Total, foreign assistance, economic	5,770		61,362	2,737		1,712	7,415,801	37,755	229,515	7,754,652
Expansion of defense production:										
Interior Department (Defense Minerals Exploration Administration)							9,432			9,432
Treasury Department							17,909		3,648	21,557
General Services Administration	(*)		2,756			1,463,858		2,215	969	1,469,798
Total expansion of defense production	(*)		2,756			1,463,858	27,341	2,215	4,617	1,500,787
Peace Corps			266					1,268	12	1,546
Public works acceleration			617							617
Total, funds appropriated to the President	5,770		65,001	2,737		1,465,570	7,443,142	41,238	234,144	9,257,602
INDEPENDENT AGENCIES										
ATOMIC ENERGY COMMISSION										
Atomic Energy Commission			40,046		$707,503	261,950		4,512,151	36,008	5,557,658

EXPORT-IMPORT BANK OF WASHINGTON										
Regular lending activities	1,086		1,548			1	[9] 2,706,259	420	65,033	2,774,347
Liquidation of certain RFC assets		$3,000								3,000
Total, Export-Import Bank of Washington	1,086	3,000	1,548			1	2,706,259	420	65,033	2,777,347
FARM CREDIT ADMINISTRATION										
Investment in banks for cooperatives		120,402								120,402
Investment in Federal intermediate credit banks		162,737								162,737
Revolving fund for administrative expenses			7					214		221
All other	(*)	65								65
Total, Farm Credit Administration	(*)	283,204	7					214		283,425
FEDERAL AVIATION AGENCY										
Federal Aviation Agency			5,775	19,892	73	117,044		176,856	708,202	1,027,842
FEDERAL DEPOSIT INSURANCE CORPORATION										
Federal Deposit Insurance Corporation	232		56			42	955	(*)	15,593	16,878
FEDERAL HOME LOAN BANK BOARD										
Federal Home Loan Bank Board revolving fund			1,519			14		813	5	2,351
Federal Savings and Loan Insurance Corporation	(*)		22,165				112,714	21	7	134,907
Total, Federal Home Loan Bank Board	(*)		23,684			14	112,714	834	12	137,258
GENERAL SERVICES ADMINISTRATION										
Real property activities:										
Buildings management fund	383		323		71,106	2,860		6,352	325	81,349
Construction services, public buildings			3							3
Personal property activities: General supply fund	199		1,761	182,764	24	113		65,240	888	250,989
Public Works Administration (in liquidation)							59,268		585	59,853
Transportation and communications activities: Federal telecommunications fund			10			41		340	101	492
Stockpiling activities: Strategic and critical materials			14,653			7,036,854		9	(*)	7,051,516
General activities:										
Reconstruction Finance Corporation liquidation fund			90					98	1,331	1,519
Working capital fund			3			157		783		943
All other			17,775			451	93,282	128,888	11,858	252,254
Total, General Services Administration	582		34,618	182,764	71,130	7,040,476	152,550	201,710	15,088	7,698,918

See footnotes at end of table, p. 32.

Personal property of the U.S. Government, as of June 30, 1964—Continued

[In thousands of dollars]

Organization or fund	Cash on hand, in banks, and in transit	Investments	Accounts and notes receivable	Commodities for sale, etc.	Work in process	Materials and supplies [1]	Loans [2]	Machinery and equipment	Other assets [3]	Total
HOUSING AND HOME FINANCE AGENCY										
Office of the Administrator:										
College housing loans			$170				$1,700,316		$13,729	$1,714,215
Public facility loans	$52		77				148,395		1,628	150,152
Public works planning fund									60,523	60,523
Revolving fund (liquidating programs)			132				17,965		2,674	20,771
Urban renewal fund			265				151,013		6,126	157,404
Community disposal operations fund	(*)						3,914		47	3,961
Housing for the elderly							52,413		513	52,926
All other	(*)		80					$1,723		1,803
Federal National Mortgage Association:										
Investment in secondary market operations		$133,925								133,925
Management and liquidating functions	489		5,458				1,123,396	757	3,857	1,133,957
Special assistance functions			4,604				1,499,488		5,900	1,509,992
Federal Housing Administration	4,510	369	21,349				244,273	7,000	421,776	699,277
Public Housing Administration (low-rent public housing program fund)	5		677			$102	48,304	1,673	2,411	53,172
Total, Housing and Home Finance Agency	5,056	134,294	32,812			102	4,989,477	11,153	519,184	5,692,078
NATIONAL AERONAUTICS AND SPACE ADMINISTRATION										
National Aeronautics and Space Administration			20,620			32,340		423,903	1,100	477,963
PANAMA CANAL										
Canal Zone Government	254		1,309			206		4,352	13	6,134
Panama Canal Company fund	5,488		4,232	$4,480		7,015		73,524	830	95,569
Total, Panama Canal	5,742		5,541	4,480		7,221		77,876	843	101,703
ST. LAWRENCE SEAWAY DEVELOPMENT CORPORATION										
St. Lawrence Seaway Development Corporation	121		525			137		3,497		4,280
SMALL BUSINESS ADMINISTRATION										
Revolving fund (lending operations)	1,923	122,173	2,128				801,450		16,488	944,162
All other	(*)		75					2,291		2,366
Total, Small Business Administration	1,923	122,173	2,203				801,450	2,291	16,488	946,528

Tennessee Valley Authority										
Tennessee Valley Authority	380		18,768	1,927	$261	37,541		711,860	1,053	771,790
U.S. Information Agency										
U.S. Information Agency			1,113			399		35,876	8,022	45,410
Veterans' Administration										
Canteen service revolving fund	2,509		444	5,310				7,278	12	15,553
Direct loans to veterans and reserves	550		785				1,252,298		1,769	1,255,402
Loan guaranty revolving fund	3,779		1,390				441,725		58,514	505,408
Rental, maintenance, and repair of quarters			3							3
Service-disabled veterans' insurance fund	13		10				3,442		79	3,544
Soldiers' and sailors' civil relief							19			19
Veterans' special term insurance fund	118		2				3,195		12	3,327
Vocational rehabilitation revolving fund							96			96
Supply fund			97	35,326	26			875		36,324
All other	27		18,764	2,774			914	296,196	573	319,248
Total, Veterans' Administration	6,996		21,495	43,410	26		1,701,689	304,349	60,959	2,138,924
All Other Independent Agencies										
Advisory Commission on Intergovernmental Relations			(*)					33		33
American Battle Monuments Commission								505		505
Civil Aeronautics Board	(*)		1,903			2		883		2,788
Civil Service Commission:										
Investigations			76		1,375			900		2,351
All other			37			30		3,183		3,250
Commission of Fine Arts								25		25
Commission on Civil Rights			3					85		88
Federal Coal Mine Safety Board of Review								8		8
Federal Communications Commission			8			7		4,669		4,684
Federal Maritime Commission			3			3		248		254
Federal Mediation and Conciliation Service			11					461		472
Federal Power Commission			17			47		1,391		1,455
Federal Reconstruction and Development Planning Commission for Alaska			(*)					2		2
Federal Trade Commission			25			9		1,334		1,368
Foreign Claims Settlement Commission			(*)			1		133		134
Historical and Memorial Commission: Civil War Centennial Commission								8		8
Indian Claims Commission								36		36
Interstate Commerce Commission			81			9	14,076	2,672	285	17,123
National Capital Planning Commission							1,159	80		1,239
National Capital Transportation Agency			1					86		87
National Labor Relations Board			122					1,465		1,587
National Mediation Board								187		187

See footnotes at end of table, p. 32.

Personal property of the U.S. Government, as of June 30, 1964—Continued

[In thousands of dollars]

Organization or fund	Cash on hand, in banks, and in transit	Investments	Accounts and notes receivable	Commodities for sale, etc.	Work in process	Materials and supplies [1]	Loans [2]	Machinery and equipment	Other assets [3]	Total
ALL OTHER INDEPENDENT AGENCIES—Continued										
National Science Foundation			$356					$8,985	$50,318	$59,659
President's Advisory Committee on Labor Management Policy								1		1
Renegotiation Board								292		292
Securities and Exchange Commission			46					1,049	229	1,324
Selective Service System			1					7,872		7,873
Smithsonian Institution					$29	$57		2,276	144	2,506
Subversive Activities Control Board								40		40
Tariff Commission			1					922		923
Tax Court of the United States			2					267		269
Total, all other independent agencies	(*)		2,693		1,404	165	$15,235	40,098	50,976	110,571
Grand total	$11,724,882	$5,946,436	5,179,145	$4,672,672	811,857	9,098,069	30,346,879	13,493,916	13,660,294	94,934,149

[1] Includes materials for national defense.

[2] Includes foreign currency loans amounting to $4,270,066,805 (see footnote 3).

[3] Includes balances of foreign currencies in the dollar equivalent of $2,870,095,307. These currencies, acquired primarily without the payment of dollars, were generated under various Government programs, principally the Agricultural Trade Development and Assistance Act of 1954, as amended, and the Mutual Security Acts, as amended. Dollar equivalents are computed, for reporting purposes, to provide a common denominator for the currencies of the many countries involved. Foreign currencies on hand and on deposit, and loans under sec. 104(e) of the Agricultural Trade Development and Assistance Act of 1954, are stated at the rates as of June 30, 1964, at which the United States could purchase currencies on the market for regular operating purposes. Other loans are stated at the rates at which they are to be repaid or at rates in effect when the loans were extended. Currencies that are dollar denominated or guaranteed as to rate of exchange, are stated at rates specified in the agreements.

[4] Excludes $377,438,352 representing loans financed by the sale of certificates of interest by the Commodity Credit Corporation to private financial institutions, and included in the Corporation's liabilities.

[5] Includes certain figures on personal property for the Department of Defense not included under the special section of real and personal property of that Department in this report.

[6] Represents judgments in favor of the United States transferred from other agencies. No reduction has been made for possible uncollectible items.

[7] Does not include the principal of World War I debt accounts amounting to $11,427,523,084 on which payments have not been received since 1933.

[8] Includes World War I indebtedness of Finland amounting to $5,248,699. Does not include an amount of $28,102,000 representing loans to various States pursuant to the act approved June 23, 1836, on which payments have not been received.

[9] Excludes $826,785,786 representing loans financed by the sale of participation certificates to private financial institutions, and included in the Corporation's liabilities.

* Less than $500.

NOTE.—All assets herein reported are shown in gross amounts, with no deductions for allowances for losses and depreciation. Only wholly Government-owned corporation assets and other wholly owned assets are included. Assets held under trust arrangements and interagency assets, including public debt securities owned, are excluded. The assets are, in the main, valued at acquisition cost (known or estimated).

Source: Furnished by Treasury Department.

Personal Property Inventory of the Architect of the Capitol as of June 30, 1964

Property under this heading is valued at acquisition cost and covers properties located at the Capitol Building, Senate Office Buildings, House Office Buildings, and Grounds; Capitol Power Plant and Grounds; Library Buildings and Grounds; U.S. Supreme Court Building and Grounds; and U.S. Botanic Garden and Nursery.

Personal property

1. Office furniture, furnishings, and equipment	$2, 057, 275. 28
2. Mechanical equipment	1, 175, 334. 63
3. Supplies and materials (including plant material of Botanic Garden and Nursery)	1, 660, 495. 29
4. Works of art	1, 529, 932. 80
Total personal property	6, 423, 038. 00

U.S. SENATE,
OFFICE OF THE SERGEANT AT ARMS,
Washington, D.C., December 21, 1964.

Hon. WILLIAM L. DAWSON,
Chairman, Committee on Government Operations,
House of Representatives, Washington, D.C.

DEAR CONGRESSMAN DAWSON: Enclosed is the inventory report of personal property under the jurisdiction of the Sergeant at Arms of the U.S. Senate, as of June 30, 1964, according to your request.

Very truly yours,

(Signed) Joseph C. Duke,
JOSEPH C. DUKE.

PERSONAL PROPERTY INVENTORY UNDER THE JURISDICTION OF THE SERGEANT AT ARMS, U.S. SENATE, AS OF JUNE 30, 1964

Cash held by disbursing officer	$389, 498. 40
Office supplies and equipment, furniture, and carpets	585, 282. 44
Mechanical equipment	3, 580, 273. 07
Total	4, 555, 053. 91

OFFICE OF THE CLERK,
HOUSE OF REPRESENTATIVES,
Washington, D.C., December 21, 1964.

Hon. WILLIAM L. DAWSON,
Chairman, Committee on Government Operations,
House of Representatives, Washington, D.C.

DEAR MR. CHAIRMAN: In compliance with your request, I have the honor to submit herewith an inventory of personal property of the House of Representatives. This statement reflects the specific number of items in various classifications as well as the actual or approximate cost of a class of items, as nearly as possible obtainable, to the date of June 30, 1964. This inventory is classified in nine categories identified as schedules A through I, inclusive, with totals as follows:

A. Furniture, carpet and drapes, including new furniture for the east front of the Capitol	$2, 468, 682. 18
B. Supplies and material (for construction and repair of furniture, drapes, venetian blinds, rugs, etc)	43, 623. 36
C. Machinery, tools and accessories (for repair shops)	13, 209. 03
D. Cleaning and other supplies for committees and offices in the Capitol	15, 605. 04
E. Manual typewriters	201, 492. 86
F. Electrical and mechanical equipment	2, 355, 435. 00
G. Stationery room	83, 394. 65
H. Recording studio	34, 852. 08
I. Miscellaneous equipment	170, 918. 00

Sincerely yours,

RALPH R. ROBERTS,
Clerk, U.S. House of Representatives.

RECAPITULATION—PERSONAL PROPERTY INVENTORY OF THE CLERK OF THE HOUSE OF REPRESENTATIVES AS OF JUNE 30, 1964

Cash held by disbursing officer	$371, 756. 76
Furniture, carpet and drapes, including new furniture for the east front of the Capitol	2, 468, 682. 18
Supplies and material (for construction and repair of furniture, drapes, venetian blinds, rugs, etc.)	43, 623. 36
Machinery, tools and accessories (for repair shops)	13, 209. 03
Cleaning and other supplies for committees and offices in the Capitol	15, 605. 04
Manual typewriters	201, 492. 86
Electrical and mechanical equipment	2, 355, 435. 00
Stationery room	83, 394. 65
Recording studio	34, 852. 08
Miscellaneous equipment	170, 918. 00
Total, personal property	5, 758, 968. 96

THE LIBRARY OF CONGRESS,
Washington, D.C., October 22, 1964.

Hon. WILLIAM L. DAWSON,
Chairman, Committee on Government Operations,
U.S. House of Representatives,
Washington, D.C.

DEAR MR. DAWSON: I submit herewith three copies of the estimate of the Library's personal property evaluation, including collections, card catalogs, and other categories as reported in previous years. Should further information be desired in this connection I shall be happy to provide it.

Sincerely yours,

L. QUINCY MUMFORD,
Librarian of Congress.

PERSONAL PROPERTY INVENTORY OF THE LIBRARY OF CONGRESS AS OF JUNE 30, 1964

Cash held by disbursing officer	$87,566. 62
Collections, card catalogs, supplies and materials, furniture and equipment, furniture, typewriters and office machines, automotive equipment, and commodities for sale	2,374,306,256. 00
Total personal property	2,374,393,822. 62

Report on personal property assets as of June 30, 1964

1. The Library of Congress collections		$2,270,443,000
2. The card catalogs		99,902,000
3. Supplies and materials (exclusive of maintenance and engineering supplies to be reported by the Architect of the Capitol)		18,125
4. Furniture, equipment, typewriters, and office machines (exclusive of shop equipment to be reported by the Architect of the Capitol):		
Furniture and equipment	$2,574,842	
Typewriters and office machines	716,852	
		3,291,694
5. Automotive equipment		13,380
6. Commodities for sale:		
(*a*) Printed card catalogs	$624,530	
(*b*) Maintenance near-print publications	13,527	
		638,057
Total		2,374,306,256

Personal Property Inventory of the Supreme Court of the United States as of June 30, 1964

Recapitulation

Cash held by disbursing officer, U.S. Marshal	$271. 70
Furniture and furnishings and Office Equipment	388,029. 48
Supplies	20,804. 75
Portraits and busts	95,351. 00
Property under custody of librarian of the Court for this same period, as per attached memorandum	1,197,796. 19
Total, personal property	1,702,253. 12

Office of the Marshal,
Supreme Court of the United States,
Washington, D.C., September 4, 1964.

Hon. William L. Dawson,
Chairman, Committee on Government Operations,
New House Office Building.
Washington, D.C.

Dear Mr. Chairman: At your request, I am submitting a report of the personal property of the Supreme Court of the United States under my custody as of June 30, 1964.

1. Furniture and furnishings and office equipment	$388, 029. 48
2. Supplies	20, 804. 75
3. Portraits and busts	95, 351. 00
4. Property under custody of librarian of the Court for this same period as per attached memorandum	1, 197, 796. 19
Total	1, 701, 981. 42

With kindest regards, I am,
Sincerely yours,

T. Perry Lippitt, *Marshal.*

Inventory of books, periodicals, etc., in the Library of the Supreme Court of the United States, June 30, 1964

	Number of volumes	Cost
Total books, periodicals, etc., June 30, 1963	181,484	$846,024.25
Accessioned July 1, 1963, to June 30, 1964 (including gifts and purchases)	3,274	34,996.63
Total	184,758	881,020.88
Binding costs (new binding and rebinding) 1937–63		214,497.69
Binding costs (new binding and rebinding expended and obligated) July 1, 1963, to June 30, 1964		9,050.00
Total		223,547.69
Records and briefs under jurisdiction of the clerk and not accessioned, but in the custody of the librarian of the Court, June 30, 1963	9,091	91,127.62
Binding costs July 1, 1963, to June 30, 1964	187	2,100.00
Total	9,278	93,227.62

SUMMARY

Inventory of books and periodicals, etc	$881,020.88
Binding costs, 1937–64	223,547.69
Records and briefs under jurisdiction of the clerk and not accessioned, but in the custody of the librarian of the Court	93,227.62

LIBRARY,
SUPREME COURT OF THE UNITED STATES,
Washington, D.C., July 9, 1964.

Memorandum for the Marshal:

Report on personal property (library materials) as of June 30, 1964

1. Library books, periodicals, microcards, microfilms, etc. (includes $34,996.63 provided in appropriations for the judiciary for the fiscal year ending June 30, 1964)	$881,020.88
2. Costs of binding and rebinding, 1937–64 (provided in appropriations for the judiciary, including $9,050 for the fiscal year ending June 30, 1964)	223,547.69
3. Transcripts of records and file copies of briefs (under jurisdiction of the clerk, but in custody of the librarian), June 30, 1964	93,227.62
Total	1,197,796.19

HELEN NEWMAN, *Librarian.*

PERSONAL PROPERTY INVENTORY OF THE U.S. COURTS OF APPEALS, U.S. DISTRICT COURTS, U.S. CUSTOMS COURT, AND THE ADMINISTRATIVE OFFICE OF THE U.S. COURTS (LOCATED IN THE UNITED STATES AND IN THE TERRITORIES OF THE UNITED STATES) AS OF JUNE 30, 1964

Recapitulation

Cash held by disbursing officers	$120, 683. 63
Office equipment, furniture, supplies, etc	7, 303, 551. 14
Miscellaneous supply items in stockroom	46, 900. 00
Law libraries	20, 871, 626. 24
Total, personal property	28, 342, 761. 01

ADMINISTRATIVE OFFICE OF THE U.S. COURTS,
Washington, D.C., August 28, 1964.

Hon. WILLIAM L. DAWSON,
Chairman, Committee on Government Operations,
House of Representatives, Washington, D.C.

DEAR MR. CHAIRMAN: In accordance with your request of March 2, 1964, I am submitting the acquisition cost of personal property of the U.S. courts of appeals, U.S. district courts, U.S. Customs Court, and the Administrative Office of the U.S. Courts, located within the continental limits of the United States and in the territories of the United States, which was acquired through the expenditure of appropriated funds. This report was compiled as of June 30, 1964. The various categories of property and the costs thereof are as follows:

Item	Units	Acquisition cost
Electric typewriters	2, 387	$1, 013, 406. 30
Manual typewriters	1, 689	266, 647. 18
Portable typewriters	220	14, 937. 14
Dictating machines and auxiliary equipment	1, 035	391, 124. 86
Adding machines	603	215, 844. 63
Duplicating machines and auxiliary equipment	337	176, 510. 71
Copying machines	480	173, 029. 64
Addressing machines	178	18, 883. 39
Folding machines	82	29, 653. 98
Registers	340	26, 997. 98
Ledger trays, Kardex, etc	633	50, 137. 91
Envelope sealers	120	18, 943. 52
Microfilm equipment	32	19, 468. 31
Check signing machines	32	13, 673. 73
Intercommunication and sound amplifying equipment	21	11, 356. 92
Tabulating machines and auxiliary equipment		31, 961. 93
Miscellaneous items: Seals, jury boxes, briefcases, copyholders, pen sets, etc		148, 178. 39
Furniture		4, 682, 794. 62
Total		7, 303, 551. 14
Miscellaneous supply items in stockroom		46, 900. 00
Law libraries		20, 871, 626. 24
Total acquisition cost		28, 222, 077. 38

This report covers property only as the Federal judiciary does not have title to any real property. Also, this report necessarily excludes furniture which has been provided by the General Services Administration since July 1, 1962.

Sincerely yours,

WARREN OLNEY III, *Director.*

Worldwide Personal Property Inventory of the Department of Defense, Excluding Financial Assets of the Department Reported Elsewhere in the Report, as of June 30, 1964

[In millions of dollars]

Office, Secretary of Defense and other defense agencies	$305
Defense Supply Agency	2, 737
Department of the Army	25, 996
Corps of Engineers, civil functions	258
Department of the Navy (including the Marine Corps)	56, 728
Department of the Air Force	49, 146
Total	135, 170

REAL AND PERSONAL PROPERTY

OF THE

DEPARTMENT OF DEFENSE

AS OF 30 JUNE 1964

40-688 O—65——4

INTRODUCTION AND SUMMARY

Introduction

The National Security Act of 1947 requires the Secretary of Defense to report annually to the President and to the Congress on the property records on "- - - the fixed property, installations, and major equipment items, and stored supplies of the military departments maintained on both a quantitative and monetary basis - - -" (Section 410 of the National Security Act of 1947, as amended, as codified in Section 2701 of Title 10, United States Code).

This report showing the status of Department of Defense real and personal property as of 30 June 1964 has been designed to meet the statutory requirement and also to meet the requirement of the Committee on Government Operations of the House of Representatives for information of a similar type.

The values reflected in the report for land and buildings and for long-life equipment, such as ships, represent acquisition cost. Acquisition costs of ships as well as land and buildings are often substantially below current replacement values. Construction in progress is valued on the basis of cost of material and labor incorporated in the projects under construction. The value of items other than major equipment in supply system inventories is generally based upon standard prices, representing replacement or estimated purchase price. The value of major equipment is derived from the unit cost based on the most recently executed contract for large quantity production.

As in previous years, this year's report reflects improved coverage in a number of areas of personal property. Included among these are: procurement-source government-provided material, i.e., material either acquired by or furnished to contractors other than from supply system inventories, reported for the first time, under new procedures, by the Army and Navy; additional equipment in use, by Marine Corps; additional industrial plant equipment in the hands of contractors and base-held medical supplies, by the Air Force; and further expansion of reporting of property held by Defense agencies.

The total value as reported is exclusive of: (1) properties and equipment of the National Industrial Plant and Equipment Reserve, which is under the custody of the General Services Administration; and (2) properties and supplies under the jurisdiction of the Civil Works Division, Office of the Chief of Engineers, Department of the Army. The value of properties in these two excluded segments are shown separately however; the value of the National Industrial Reserve being shown in Section C of Part II of this report and the value of Civil Works properties shown in a footnote to Table 2.

Although reports on some of the inventories of the Department of Defense contain details which, for reasons of military security, cannot be publicly released, detailed, classified data will be made available to appropriate committees of the Congress as required.

Department of Defense Summary (Tables 1 and 2)

The value of Department of Defense property at the end of the

fiscal year, 30 June 1964, was $173.5 billion, $2.1 billion more than was reported a year ago. Of this increase, $0.1 billion represents the increased cost of real property which rose from $36.6 billion to $36.7 billion during the year. Construction in progress decreased $0.4 billion, from $2.2 billion to $1.8 billion. The value of personal property increased $2.3 billion, some of which was as a result of the increased coverage cited above.

The acquisition of expensive new combat and supporting equipment, together with the new and improved facilities needed to accomodate these modern weapons, can only result in a continuing increase in the total value of Department of Defense-owned property, unless the increasing individual cost of these weapons and facilities can be offset by the ability to get rid of much larger amounts, from a quantitative standpoint, of obsolete and unneeded property which was acquired at lower costs. Thus, the net decrease of $1.3 billion in the value of overall supply system inventories (including supplies held by the Defense agencies other than DSA) during fiscal year 1964 represents a much more substantial reduction in the physical quantities of equipment and supplies held than the values would imply. This is reflected in the decrease of occupied storage space during the year of 7.4 million square feet or 3.6 percent of the total of occupied covered and improved open storage space in major supply installations.

Table 1 shows the total value of property held by each Department of Defense component, i.e., military service or Defense agency. Weapons and supporting equipment assigned to tactical units, amounting in value

to $81.3 billion, comprises the largest segment (46.9 percent) of the $173.5 billion total, and is growing (it was 45.1 percent last year); supply system inventories is the next largest segment, accounting for $38.9 billion or 22.4 percent (23.4 percent last year); and the third largest, real property consisting of land and buildings, accounted for $36.7 billion or 21.1 percent.

The Navy reported the largest value of property of all kinds, $67.4 billion, an increase of $2.2 billion during the year, and 38.8 percent of the total. Air Force owned $66.0 billion as of 30 June 1964, $1.7 billion less than last year. Army reported a total of $37.1 billion, an increase of $1.4 billion during the year. Defense Supply Agency and other elements of the Department of Defense account for $3.0 billion, less than 2 percent of the total.

Table 2 shows the geographic distribution of properties by major type located (1) in the United States, (2) in U. S. possessions including the Commonwealth of Puerto Rico, and (3) in foreign countries and afloat. Of the $173.5 billion total, $37.4 billion was in the foreign countries and afloat category, more than half of which is accounted for by the Navy active fleet and the Fleet Marine Forces; $2.1 billion was in U. S. possessions; and $134.0 billion was located in the United States. Property inside the United States decreased $159 million during the year; that outside increased $2,250 million.

This year, owing to a change in reporting of supply system inventories, by location, inventories located in U. S. possessions ($144 million at 30 June 1963) and foreign countries are combined as "overseas".

Chart 1

DOD REAL AND PERSONAL PROPERTIES BY MAJOR TYPE AND SERVICE

AS OF 30 JUNE 1964

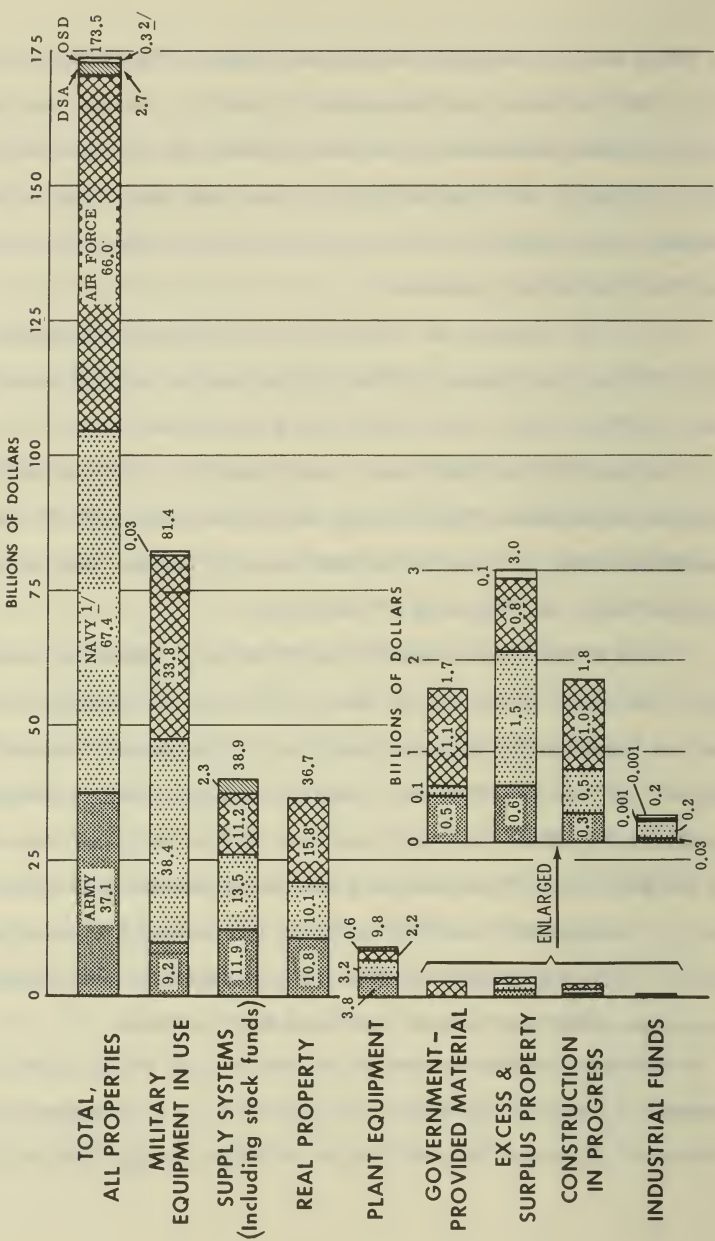

1/ Includes Marine Corps
2/ Includes Office, Secretary of Defense and other Defense Agencies.

Table 1 - Summary of Property Holdings - by DOD Component and Type and Class
as of 30 June 1964

DEPARTMENT OF DEFENSE

(Millions of Dollars)

Type and Class of Property	Department of Defense	Army 1/	Navy (including Marine Corps)	Air Force	Defense Supply Agency	Office, Secretary of Defense and Other Defense Agencies
All Types - Total	$173,455	$37,059	$67,354	$66,000	$2,737	$305
Real Property Inventory - Total	36,734	10,812	10,093	15,829	---	---
Construction in Progress (Cost of Work In Place) - Total	1,809	251	533	1,025	---	---
Personal Property Inventory - Total	134,912	25,996	56,728	49,146	2,737	305
Equipment & Supplies in Supply System	38,875	11,891	13,443	11,229	2,232	80
Property Other than Supply System Inventories	96,037	14,105	43,285	37,917	505	225
Weapons & Other Military Equipment in Use	81,327	9,224	38,313 2/	33,757	---	33
Plant Equipment	9,757	3,812	3,162	2,212	396	175
Procurement - Source Government Provided Material	1,735	485	119	1,114	---	17
Industrial Funds	203 3/	34	167	1	1	---
Excess, Surplus, & Foreign Excess Property Inventories	3,015	550	1,524	833	108	---

1/ Excluded from the totals are properties of the Civil Works Division, Chief of Engineers, Department of the Army, as shown in Footnote 1, Table 2.
2/ Includes $2.2 billion of expenditures charged for work in place on vessels under construction or conversion.
3/ Consists of materials, supplies and net (unbilled) work in process.

Chart 2

DOD WORLD-WIDE PROPERTIES BY GEOGRAPHIC LOCATION

AS OF 30 JUNE 1964

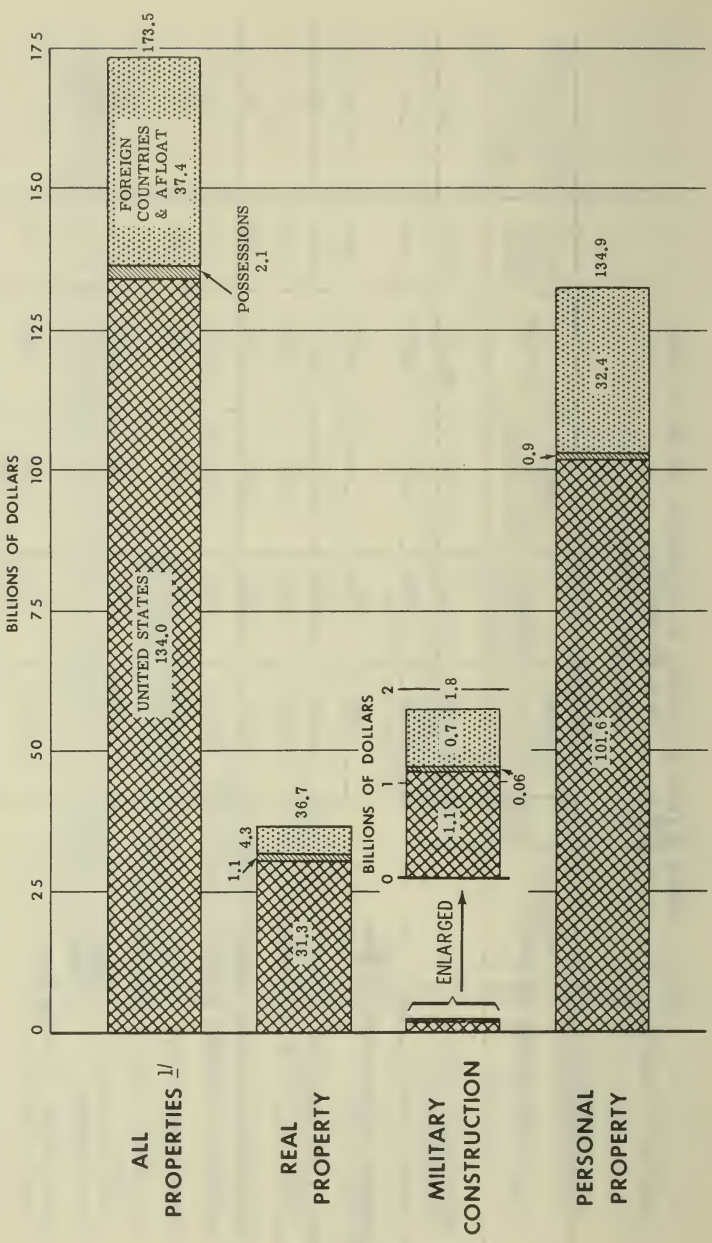

1/ Includes "In Transit"

Table 2 - Summary of Property Holdings - by Location, DOD Component, and Type as of 30 June 1964

DEPARTMENT OF DEFENSE

(Millions of Dollars)

DOD Component	Total 1/	United States	Possessions 2/	Foreign Countries and Afloat
Department of Defense - Total	$173,455	$134,033	$2,079	$37,343
Real Property Inventory	36,734	31,287	1,125	4,322
Construction in Progress - Cost of Work in Place	1,809	1,090	55	664
Personal Property Inventory	134,912	101,656	899	32,357
Army - Total	37,059	29,469	288	7,302
Real Property Inventory	10,812	9,750	139	923
Construction in Progress - Cost of Work in Place	251	210	7	34
Personal Property Inventory	25,996	19,509	142	6,345
Navy (Incl. Marine Corps) - Total	67,354	44,216	778	22,360
Real Property Inventory	10,093	8,582	651	860
Construction in Progress - Cost of Work in Place	533	387	44	102
Personal Property Inventory	56,728	35,247 3/	83	21,398 4/
Air Force - Total	66,000	57,316	1,013	7,671
Real Property Inventory	15,829	12,955	335	2,539
Construction in Progress - Cost of Work in Place	1,025	493	4	528
Personal Property Inventory	49,146	43,868	674	4,604
Defense Supply Agency - Total	2,737	2,737	---	---
Real Property Inventory	---	---	---	---
Construction in Progress - Cost of Work in Place	---	---	---	---
Personal Property Inventory	2,737	2,737	---	---
Office, Secretary of Defense and Other Defense Agencies - Total	305	295	5/	10
Real Property Inventory	---	---	---	---
Construction in Progress - Cost of Work in Place	---	---	---	---
Personal Property Inventory	305	295	5/	10

1/ Excluded from the totals are properties under the jurisdiction of Civil Works Division, Chief of Engineers, Department of the Army, valued (millions of dollars) as follows:

	Total	U. S.	Possessions	Foreign
Total Properties	$10,526	$10,525	$1	0
Real Property	6,865	6,864	1	0
Construction in Progress	3,403	3,403	0	0
Personal Property	258	258	0	0

2/ Relatively minor values of supply system inventories located in U. S. Possessions are included in overseas areas and reported in the "Foreign" column

3/ Includes Reserve Fleet.

4/ Includes Active Fleet, Supplies Afloat, and organic property of operation Fleet Marine Force.

5/ Less than $0.5 million.

PART I - MILITARY REAL PROPERTY

Section A - Inventory of Military Real Property

1. General

This section of the report presents a summary and a brief analysis of the inventory of military real property as of 30 June 1964. Detailed statistics on Civil Works property (river and harbor and flood control property under the jurisdiction of the Secretary of the Army) are not included in this report.

The real property under the control of the military departments is one of the most important assets of the Department of Defense. In order to achieve maximum defense at minimum cost, such real property must be administered in accordance with modern management principles. The real property inventory provides information required to achieve management objectives of better utilization, use of existing real property in lieu of new acquisitions, and reduction of real property holdings and maintenance costs by effecting prompt disposition of excess property.

The first inventory report of the military departments submitted under uniform instructions (Department of Defense Instruction 4165.14) covered an inventory of 1 January 1954 which was completed in November 1954. Data from this first report and each of the subsequent inventory reports have been used in the preparation of Congressional reports by the Department of Defense and the General Services Administration.

The inventory data covering military real property include land and improvements on such property including installed equipment such as fixed overhead crane runways, elevators, lavatories, plumbing and

electrical systems. Machine tools and production equipment at such installations, however, are not included, but are included under personal property, Part II.

2. Department of Defense Summary of Real Property (Table 3)

(a) Cost of Property Controlled - The total cost to the United States Government of real property controlled by the three military departments as of 30 June 1964 was $36.73 billion, an increase of 0.5 percent over the $36.56 billion reported one year earlier. This is the lowest increase, both in dollars and percentagewise, which has been reported since 1955. A sizable part of this indicated status quo in activity is the reflection of final disposition actions on properties declared excess in prior years.

The $170 million increase during the year ending 30 June 1964 resulted from increases of $70 million and $102 million, respectively, in properties of the Army and Air Force, offset slightly by a $2 million decrease in Navy property inventory. Of the $1.18 billion increase for the preceding year, $906 million was for Air Force, $210 million for Army, and $70 million for the Navy.

During the year ending 30 June 1964 the inventory of real property for the United States increased $662 million (2.2 percent) whereas the inventory of properties in possessions and foreign countries was reduced $122 million (10.9 percent) and $370 million (8.6 percent), respectively.

The distribution of inventory by military department is illustrated in Chart 3. Of the $36.7 billion total as of 30 June 1964, $31.3 billion was in the United States, $1.1 billion in United States possessions, and $4.3 billion in foreign countries friendly to the United States.

"Controlled," as used throughout this report, has reference to the right of directing the use of property. In connection with buildings, structures, or land, it includes (1) owned (acquired through purchase, condemnation, donation, or transfer); (2) leased; (3) public domain (withdrawn permanently or temporarily by the military departments); (4) temporary use (acquired through license or permit, temporary public land order, temporary executive or territorial order); (5) easements (utility, clearance, etc.); (6) foreign rights (base rights agreements, reciprocal aid, requisitioned, etc.).

This $36.7 billion of military real property does not indicate present market value. Some of the land now owned by the military departments was donated, such as part of Fort Monroe, the original portion of which was donated to the Army by the State of Virginia. Also, some of the land used by the military departments was withdrawn from the public domain. There is no cost for public domain lands and in many instances no costs, or only nominal costs, for donated lands. Land and buildings in some cases were acquired a century or more ago when land prices and building costs were only a fraction of today's prices and costs. Cost data, in some instances, include estimates from old records, and are not always precisely accurate representations of original cost.

Offsetting this tendency to understate real property values is the fact that no allowance for loss of value as a result of depreciation is reflected. However, because the data represent an inventory as of a given date, they do not include costs of structures which were demolished prior to that date. As additional construction or acquisition is accomplished, it is written into the inventory at the cost to the United States.

Table 3.--Cost of Military Real Property Controlled - by Location 1/ as of 30 June 1964

DEPARTMENT OF DEFENSE

(Thousands of Dollars)

Location	Department of Defense	Army	Navy (Including Marine Corps)	Air Force
TOTAL 2/.	$ 36,734,538	$10,812,126	$10,093,355	$15,829,057
United States 3/.	31,287,485	9,750,231	8,582,194	12,955,060
Possessions 4/. .	1,124,926	138,500	651,625	334,801
Foreign Countries	4,322,127	923,395	859,536	2,539,196

1/ Does not include amount of rentals paid (see Table 12) nor the value of property under lease; does include costs of improvements on leased properties.

2/ Includes DoD Agencies.

3/ Excludes real property in the amount of $6,864 million under the jurisdiction of the Civil Works Division, Office, Chief of Engineers, Department of the Army.

4/ Excludes real property in the amount of $623 thousand under the jurisdiction of the Civil Works Division, Office, Chief of Engineers, Department of the Army.

Chart 3

COST OF MILITARY REAL PROPERTY CONTROLLED

AS OF 30 JUNE 1964

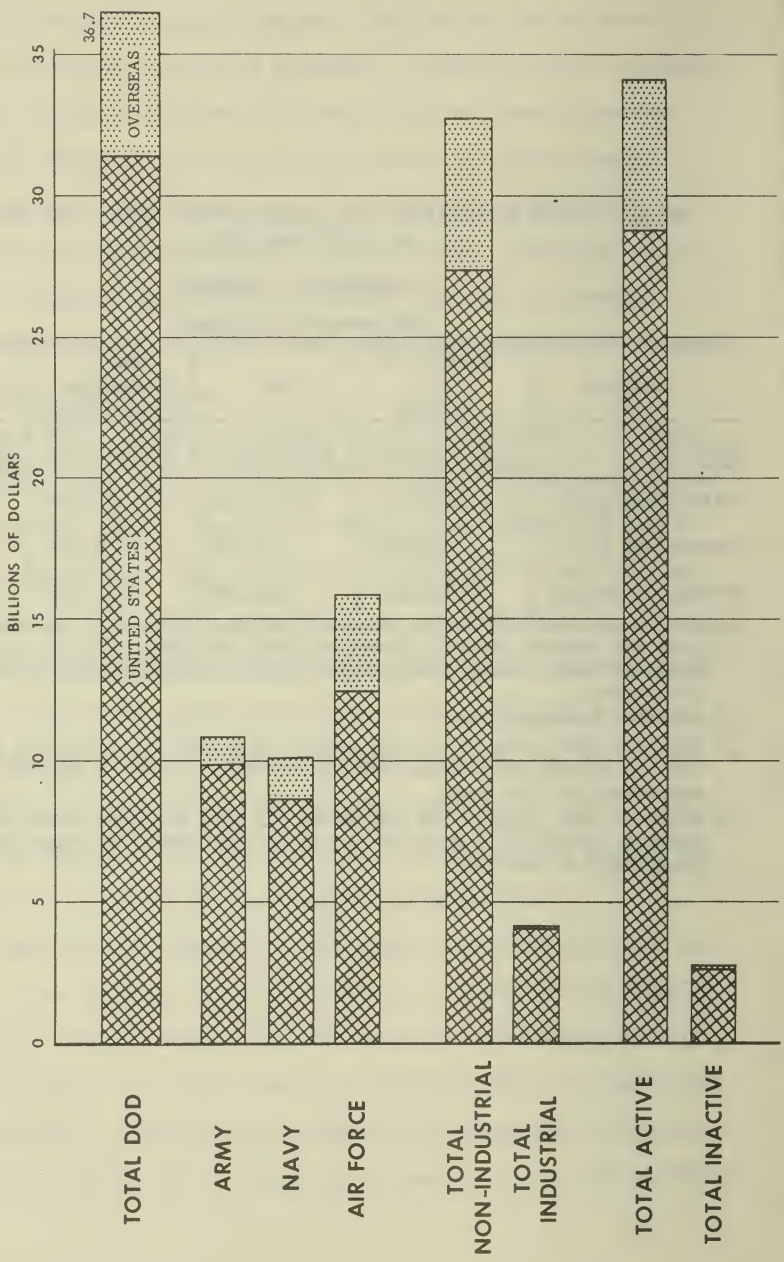

The original cost figure is of significance as an historical measure of the military real property holdings of the Department of Defense, and, in the absence of current appraised valuations (which would be very costly and of doubtful utility), is the only monetary measure of the Federal proprietary interest.

The data on cost to the Government do not include the amount of rentals paid nor the value of the property under lease. These data, however, do include costs of any improvements made and owned by the Government on the leased properties.

At the request of the House Committee on Government Operations, an estimate has been made of the current value of the donated land and of the public domain land which is controlled by the Department of Defense. These estimates for either public domain or donated lands are not included in the $173.5 billion book value total of the real and personal property for military use or in the $10.5 billion total reported separately for civil functions.

The estimates for public domain lands are shown in Tables 4 and 5. Table 4 shows total estimates for military and civil functions separately, and Table 5 distributes the estimates for military functions by military department.

The estimates for the lands donated to the Department of Defense are shown in Tables 6 and 7. Table 6 shows total estimates for military and civil functions separately, and Table 7 distributes the estimates for military functions by military department.

The types of activities on the donated lands used for military and civil functions include:

Military Functions

Reserve Training Centers	Naval Air Stations
National Guard Training	Naval Stations
Military Headquarters	Shipyards
Hospitals	Industrial
Depots and Supply Centers	Radio Stations
Military Schools	Cemeteries

Civil Functions

Flood Control	Harbor and Port Terminals
Navigation	Storage
Harbors	Boatyard

(b) Real Property in Foreign Countries - The $4.3 billion investment in real property in friendly foreign countries represents the cost of that real property to the United States. It consists of troop and family housing, storage facilities, airfields, maintenance facilities, hospitals, and various other kinds of real property required by our armed forces overseas.

International agreements which make it possible to station our armed forces in friendly countries provide the basis for the occupancy by our forces of real property in those countries and for United States investment in such real property. In recent years negotiation of such agreements has provided some recognition of the residual value of United States facilities constructed with appropriated funds. Occupancy, in effect, is on a term basis varying from month to month (revocable at the sole discretion of the host government) to a firm term of 99 years. Areas occupied vary from small amounts of privately-owned space to large holdings of host governments.

In occupied territories some occupancies have been effected through the use of requisitions. These programs are financed by the governments

Table 4.--Acreage and Estimated Current Value of Public Domain Lands Used for Military and Civil Functions - by Location as of 30 June 1964

DEPARTMENT OF DEFENSE

(Thousands of Dollars)

Location	Military Functions		Civil Functions	
	Acres	Estimated Value	Acres	Estimated Value
TOTAL	16,514,670	$ 178,369	801,726	$ 11,497
Alabama	1,160	23	112	2
Alaska	2,534,919	3,550	492	2
Arizona	3,556,289	10,668	28,455	85
Arkansas	320	43	31,272	3,528
California	2,408,506	57,495	14,796	1,122
Colorado	59,801	534	432	22
Florida	153,003	75,729	137	12
Idaho	116,963	702	8,527	534
Iowa	--	--	7	4
Kansas	24,935	2,081	--	--
Louisiana	--	--	6,703	134
Michigan	160	3	159	3
Minnesota	--	--	234,838	1,644
Mississippi	35	7	--	--
Missouri	--	--	75	4
Montana	568	29	421,429	2,107
Nebraska	20	2	10	1/
Nevada	3,219,142	9,707	976	5
New Mexico	2,446,461	9,786	5,481	22
North Dakota	--	--	9,854	49
Oklahoma	53,835	323	1,473	9
Oregon	46,114	415	20,592	1,834
South Dakota	1,201	8	9,380	38
Utah	1,829,854	6,830	--	--
Washington	28,997	157	6,526	337
Wisconsin	9,188	184	--	--
Wyoming	23,199	93	--	--

1/ Less than $500.

40-688 O—65——5

Table 5.--Acreage and Estimated Current Value of Public Domain Lands Used for Military Functions - by Military Department and Location as of 30 June 1964

DEPARTMENT OF DEFENSE

(Thousands of Dollars)

Location	Department of Defense		Army		Navy		Air Force	
	Acres	Estimated Value	Acres	Estimated Value	Acres	Estimated Value	Acres	Estimated Value
TOTAL	16,514,670	$ 178,369	7,237,944	$ 74,554	2,173,987	$ 80,399	7,102,739	$ 23,416
Alabama	1,160	23	1,160	23	---	---	---	---
Alaska	2,534,919	3,550	2,262,139	3,024	131,784	317	140,996	209
Arizona	3,556,289	10,668	969,795	2,909	10	1/	2,586,484	7,759
Arkansas	320	43	320	43	---	---	---	---
California	2,408,506	57,495	679,837	51,148	1,625,438	6,036	103,231	311
Colorado	59,801	534	341	53	59,168	473	292	8
Florida	153,003	75,729	14	1	17,054	72,318	135,935	3,410
Idaho	116,963	702	3,173	19	---	---	113,790	683
Kansas	24,935	2,081	24,935	2,081	---	---	---	---
Michigan	160	3	---	---	---	---	160	3
Mississippi	35	7	35	7	---	---	---	---
Montana	568	29	179	27	---	---	389	2
Nebraska	20	2	20	2	---	---	---	---
Nevada	3,219,142	9,707	6,958	70	202,263	607	3,009,921	9,030
New Mexico	2,446,461	9,786	2,362,567	9,450	---	---	83,894	336
Oklahoma	53,835	323	53,835	323	---	---	---	---
Oregon	46,114	415	8,440	76	37,320	336	354	3
South Dakota	1,201	8	1,201	8	---	---	---	---
Utah	1,829,854	6,830	816,386	4,917	91,464	274	922,004	1,639
Washington	28,997	157	27,677	150	---	---	1,320	7
Wisconsin	9,188	184	9,188	184	---	---	---	---
Wyoming	23,199	93	9,744	39	9,486	38	3,969	16

1/ Less than $500.

Table 6.--Acreage and Estimated Present Day Valuation of Donated Land Used for Military and Civil Functions - by Location as of 30 June 1964

DEPARTMENT OF DEFENSE

(Thousands of Dollars)

Location	Military Functions		Civil Functions	
	Acres	Estimated Value	Acres	Estimated Value
TOTAL	438,571	$ 192,777	31,117	$ 16,065
Possessions	2,431	57,354	--	--
United States	436,140	135,423	31,117	16,065
Alabama	2,046	349	2	1/
Alaska	4	3	--	--
Arizona	63,226	2,980	--	--
Arkansas	2,797	1,572	--	--
California	69,747	38,545	165	3,697
Colorado	61,499	1,696	792	99
Connecticut	118	172	--	--
Delaware	243	880	232	16
District of Columbia	30	1,500	--	--
Florida	3,611	3,555	1,569	2,344
Georgia	20,374	7,938	58	57
Hawaii	332	2,591	5	392
Idaho	1	1	--	--
Illinois	1,000	3,898	18	68
Indiana	--	--	2	29
Iowa	410	767	78	1
Kansas	1,912	182	--	--
Kentucky	24	102	128	24
Louisiana	24,835	3,461	1,158	715
Maine	385	32	--	--
Maryland	26	19	--	--
Massachusetts	575	7,972	--	--

1/ Less than $500.

Table 6 (Continued)

(Thousands of Dollars)

Location	Military Functions		Civil Functions	
	Acres	Estimated Value	Acres	Estimated Value
Michigan	132	$ 184	16	$ 31
Minnesota	4	5	178	23
Mississippi	717	1,501	--	--
Missouri	2,158	557	73	5
Montana	5,801	130	--	--
Nebraska	186	76	--	--
Nevada	17	8	--	--
New Hampshire	195	1,383	--	--
New Jersey	8	16	125	8
New Mexico	6,477	1,536	--	--
New York	2,348	9,375	395	130
North Carolina	2,627	1,660	--	--
North Dakota	160	20	--	--
Ohio	4,612	1,522	2	12
Oklahoma	4,865	1,720	--	--
Oregon	835	399	3,402	190
Pennsylvania	68	162	68	49
Rhode Island	364	1,220	--	--
South Carolina	10,106	2,181	18	12
South Dakota	13	1	--	--
Tennessee	35,635	3,815	--	--
Texas	37,029	10,156	18,983	7,993
Utah	1,875	39	--	--
Virginia	639	3,814	3,400	62
Washington	66,066	15,667	224	8
West Virginia	3	39	--	--
Wisconsin	4	22	26	100
Wyoming	1	1/	--	--

1/ Less than $500.

Table 7.--Acreage and Estimated Present Day Valuation of Donated Land Used for Military Functions, by Military Department and Location As of 30 June 1964

DEPARTMENT OF DEFENSE

(Thousands of Dollars)

Location	Department of Defense		Army		Navy		Air Force	
	Acres	Estimated Value	Acres	Estimated Value	Acres	Estimated Value	Acres	Estimated Value
TOTAL	438,571	$ 192,777	203,281	$ 44,303	6,880	$ 98,262	228,410	$ 50,212
Possessions	2,431	57,354	123	2,531	668	54,798	1,640	25
United States	436,140	135,423	203,158	41,772	6,212	43,464	226,770	50,187
Alabama	2,046	349	50	174	--	--	1,996	175
Alaska	4	3	--	--	--	--	4	3
Arizona	63,226	2,980	58,417	1,462	--	--	4,809	1,518
Arkansas	2,797	1,572	11	41	--	--	2,786	1,531
California	69,747	38,545	61,476	2,200	2,436	29,393	5,835	6,952
Colorado	61,499	1,696	5,671	395	--	--	55,828	1,301
Connecticut	118	172	--	--	118	172	--	--
Delaware	243	880	243	880	--	--	--	--
District of Columbia	30	1,500	30	1,500	--	--	--	--
Florida	3,611	3,555	41	247	816	1,886	2,754	1,422
Georgia	20,374	7,938	140	171	--	--	20,234	7,767
Hawaii	332	2,591	70	1,033	--	--	262	1,558
Idaho	1	1	--	--	--	--	1	1
Illinois	1,000	3,898	708	2,978	292	920	--	--
Indiana	--	--	--	--	--	--	--	--
Iowa	410	767	410	767	--	--	--	--
Kansas	1,912	182	12	7	--	--	1,900	175
Kentucky	24	102	24	102	--	--	--	--
Louisiana	24,835	3,461	11	24	947	551	23,877	2,886
Maine	385	32	--	--	--	--	385	32
Maryland	26	19	26	19	--	--	--	--
Massachusetts	575	7,972	5	40	165	6,937	405	995

Table 7 (Continued)

Location	Department of Defense		Army		Navy		Air Force	
	Acres	Estimated Value	Acres	Estimated Value	Acres	Estimated Value	Acres	Estimated Value
Michigan	132	$ 184	132	$ 184	--	$ --	--	$ --
Minnesota	4	5	4	5	--	--	--	--
Mississippi	717	1,501	--	--	--	--	717	1,501
Missouri	2,158	557	324	221	--	--	1,834	336
Montana	5,801	130	5,801	130	--	--	--	--
Nebraska	186	76	--	--	--	--	186	76
Nevada	17	8	--	--	--	--	17	8
New Hampshire	195	1,383	3	2	--	--	192	1,381
New Jersey	8	16	8	16	--	--	--	--
New Mexico	6,477	1,536	5,133	140	--	--	1,344	1,396
New York	2,348	9,375	1,718	9,207	--	--	630	168
North Carolina	2,627	1,660	17	45	--	--	2,610	1,615
North Dakota	160	20	160	20	--	--	--	--
Ohio	4,612	1,522	7	33	--	--	4,605	1,489
Oklahoma	4,865	1,720	2	94	--	--	4,863	1,626
Oregon	835	399	202	314	633	85	--	--
Pennsylvania	68	162	68	162	--	--	--	--
Rhode Island	364	1,220	8	20	356	1,200	--	--
South Carolina	10,106	2,181	1,206	238	--	--	8,900	1,943
South Dakota	13	1	--	--	--	--	13	1
Tennessee	35,635	3,815	--	--	--	--	35,635	3,815
Texas	37,029	10,156	554	2,504	31	64	36,444	7,588
Utah	1,875	39	15	1	--	--	1,860	38
Virginia	639	3,814	632	3,810	--	--	7	4
Washington	66,066	15,667	59,814	12,564	415	2,217	5,837	886
West Virginia	3	39	--	--	3	39	--	--
Wisconsin	4	22	4	22	--	--	--	--
Wyoming	1	1/	1	1/	--	--	--	--

1/ Less than $500.

of the occupied countries with their own currency, such as the Deutsch Mark financed properties improved or constructed in West Germany. This report includes only the cost, if any, to the United States of properties in occupied territories.

During the past few years, a number of properties in Japan, Korea, West Germany, and other countries have been released by the Department of Defense to the governments of these countries.

In certain countries, title to improvements constructed by the Department of Defense is vested in the United States until termination of agreements by which occupancy was established. Upon expiration of such an agreement disposition of the property is accomplished in accordance with terms of the agreement. (Title may pass automatically to the host country or the property may be removed or sold by the United States or its ultimate disposition may be left open for further negotiations.) In other instances, residual value clauses provide that, upon termination of agreements, the host government agrees to pay the residual value of the improvements constructed by the Department of Defense in such amounts as may be jointly agreed upon by the host government and the United States.

These facts emphasize the desirability of awareness that our real property in foreign countries is carried on the books of the Department of Defense and in this report at its cost to the United States. The physical facility represented by an investment in a foreign country may be identical with a facility within the United States owned by our

Government but it represents a very different type of an investment. It is an investment arising from the world situation at the time it was made and the resulting national commitments of the United States.

The report does not include any investment by the United States for Infrastructure (the NATO common infrastructure program), which is a term used to identify the fixed military facilities needed to support effective combat operations by the integrated NATO forces. Construction costs for Infrastructure facilities are shared by all NATO nations. Actual construction is the responsibility of the nation in whose territory a project is located.

(c) Ownership and Status - The figures in Table 3 show that on a cost basis 85.2 percent of the military real property controlled is located within the United States. Of the remainder, 3.1 percent is in the United States possessions and 11.7 percent in foreign countries. As of 30 June 1960 the proportions were 83.1 for United States, 3.7 for possessions, and 13.2 for foreign countries.

The distribution by military department of world-wide military real property of the Department of Defense has continued to change with the Air Force total moving up more rapidly than that of the other two military departments. A large part of this is accounted for by construction, which has been larger for the Air Force during the past few years than for the other two military departments. As of seven years ago (30 June 1957), the distribution of real property, on a dollar basis, was 33.3 percent for Army, 33.0 percent for Navy and 33.7 percent for the Air Force. Distribution as of 30 June 1964 was 29.4 percent Army, 27.5 percent Navy

and 43.1 percent Air Force. Whereas the major portion of the indicated increase during the past several years for the Air Force is from new construction, a small part is due to improved coverage which occurred during the 1955-1958 years.

On a dollar cost basis, Air Force controlled the largest portion (41.4 percent) of the Department of Defense total within the United States, Navy had the largest part (57.9 percent) of properties in the United States possessions, and Air Force controlled 58.8 percent of the Defense total in foreign countries on 30 June 1964.

It should be recognized that from the standpoint of construction, Air Force installations are generally newer than those of either of the Army or Navy, and thus, their costs are generally more fairly representative of current value. Some of the facilities transferred to the Air Force, however, fall into the category of rather old structures for which original costs are not truly representative of current values.

The cost of properties at nonindustrial installations (training centers, depots, hospitals, command headquarters, ports, housing, etc.) was 89 percent of the cost of all properties on a world-wide basis. One year earlier the proportion was 84 percent. As of six years ago(30 June 1958) the nonindustrial total cost was 79 percent of the total dollar cost. This proportion for nonindustrials has been increasing slightly during the past few years because new construction is generally for these types of facilities.

Reference to Table 8 shows that properties located at installations in an inactive or standby status on a world-wide basis cost $2.7 billion,

Table 8.--Cost of Military Real Property Controlled
-- by Status and Location
as of 30 June 1964

DEPARTMENT OF DEFENSE

(Thousands of Dollars)

Location	All Installations	Active Installations	Inactive 1/ Installations
TOTAL	$ 36,734,538	$ 34,011,401	$ 2,723,137
United States	31,287,485	28,680,230	2,607,255
Possessions	1,124,926	1,048,536	76,390
Foreign Countries . .	4,322,127	4,282,635	39,492

1/ Includes standby and excess installations.

7.4 percent of all properties. This proportion at the end of fiscal year 1960 was 9.1 percent. The reduction of properties in an inactive status is partially the result of continuing efforts to effect prompt disposals and return property to the local economy.

(d) Types of Properties - Table 9 shows the military real property costs for the entire Department of Defense by broad geographical locations and by major facility groupings. The largest single facility group is utilities and ground improvements which is made up mainly of heat, power, water and sewer systems coupled with roads, bridges, walks and parking areas. This group accounts for 23.7 percent of the entire world-wide amount. Next in order are operational and training facilities (22.6 percent of total), and housing and community facilities (21.2 percent).

Table 10 shows the ten categories of real property, listed in order of cost, in which the Department of Defense has the largest dollar investment. These data are illustrated in Chart 4. The ten categories on a world-wide basis represent a total cost of $23.3 billion or nearly two-thirds (63.6 percent) of the cost of all Defense-controlled real property. Family housing is the largest single category followed by airfield pavements and troop housing. As of 30 June 1964, the cost of family housing inventory was $3.3 billion, about $138 million more than the amount one year earlier. Comparable data on the ten largest categories within the United States are presented for each of the military departments in Tables 21 (Army), 25(Navy), and 29(Air Force).

The cost of land controlled by the Department of Defense represents only 1.9 percent of the total cost of all real property controlled by the

Table 9.--Cost of Military Real Property - by Location and Facility Class as of 30 June 1964

DEPARTMENT OF DEFENSE

(Thousands of Dollars)

Facility Class	Total	United States	Possessions	Foreign Countries
TOTAL	$ 36,734,538	$ 31,287,485	$ 1,124,926	$ 4,322,127
Operational and Training	8,321,155	6,706,022	306,377	1,308,756
Maintenance and Production . . .	4,298,019	3,930,681	69,391	297,947
Research and Development	1,594,531	1,571,297	2,281	20,953
Supply	3,379,689	2,831,298	107,383	441,008
Hospital and Medical	685,771	584,690	19,120	81,961
Administrative	1,273,161	1,146,478	24,030	102,653
Housing and Community	7,778,989	6,414,920	272,690	1,091,379
Utilities and Ground Improvements	8,696,930	7,433,135	287,926	975,869
Real Estate - Land	706,293	668,964	35,728	1,601

Table 10.--Area and Cost of Ten Largest Categories of Real Property by Category, World-Wide as of 30 June 1964

DEPARTMENT OF DEFENSE

Category	Area (Thousands of Square Feet)	Cost to U. S. Government (Thousands of Dollars)
Family Housing 1/	521,401	$ 3,302,948
Airfield Pavements	474,969 2/	3,054,499
Troop Housing (Excluding Emergency Housing)	462,543	2,977,748
Maintenance Facilities	304,591	2,830,686
Utilities - Roads and Streets	857,492 2/	2,191,703
Land Operational Facilities	47,708	2,164,428
Storage - Covered (Depot and Installation) 3/	505,948	1,906,304
Utilities - Electric 4/	8,442	1,853,445
R&D and Test Facilities	43,764	1,594,530
Production Facilities	121,282	1,467,335

1/ Dwellings only (exclude trailers and detached garages).
2/ Square yards.
3/ Excludes liquid fuel, ammunition and cold storage.
4/ Includes both operating plants and distribution lines.

Chart 4

COST OF THE TEN LARGEST CATEGORIES OF DOD REAL PROPERTY WORLD-WIDE

AS OF 30 JUNE 1964

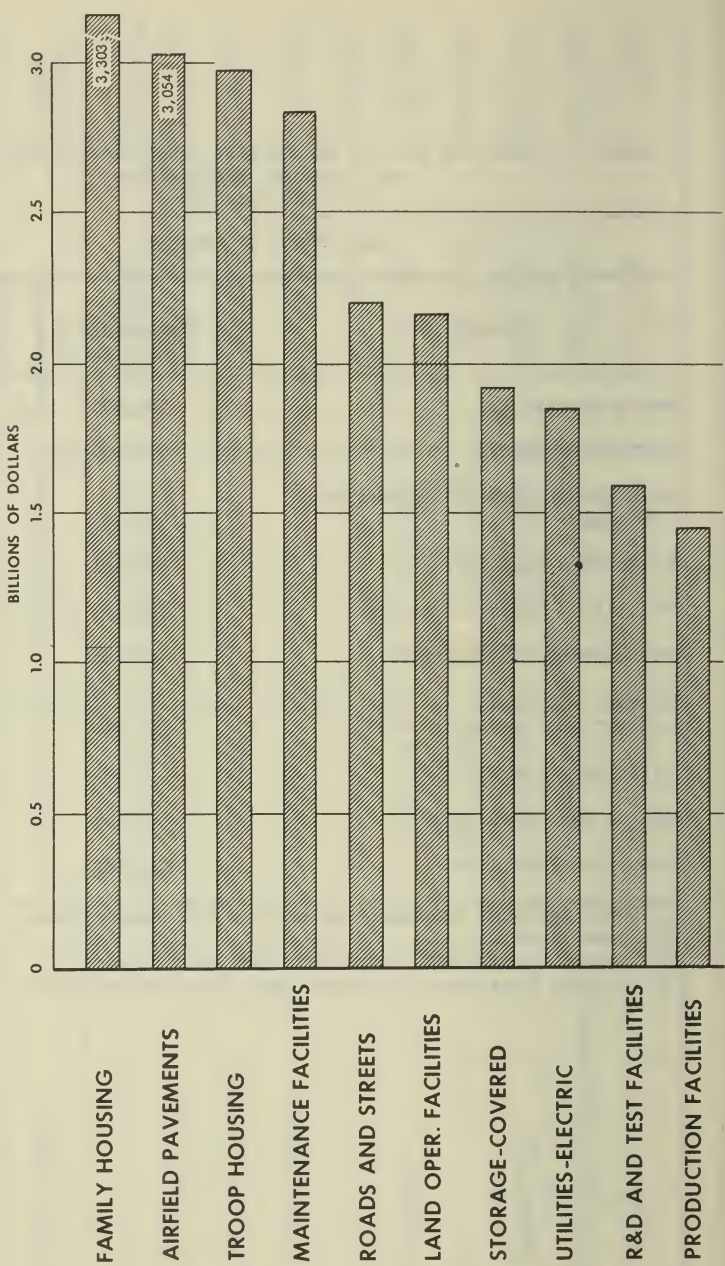

Department of Defense. Cost of buildings, on the other hand, represent 54.8 percent of the total costs of military real property controlled. Other improvements not classified as buildings such as airfield pavements, communication towers, utility systems, operational and test structures, and roads and streets account for 43.3 percent. Table 11 shows the cost of buildings by broad geographical areas and by military department. The over-all inventory cost of buildings, world-wide, is $20.1 billion.

(e) Lease Rentals - The total world-wide annual rental bill paid for properties used by the Department of Defense on the basis of leases in effect on 30 June 1964 was $34.97 million as compared with $36.87 million a year earlier. A sizable decrease ($3.0 million) in Army rentals paid was partly offset by a million dollar increase recorded for the Air Force and a small increase of $43 thousand recorded for the Navy. Offsetting in part the $34.97 million paid out in rentals were receipts of $10.07 million for properties leased to others (see Table 13). Slightly more than one-half of the total rental paid by DoD was for properties in foreign countries. The bulk (97 percent) of rental receipts was for properties in the United States.

(f) Acreage Controlled - The Department of Defense through the three military departments controlled a total of 31.8 million acres of land throughout the world on 30 June 1964 (Table 14). This was an increase of 1.60 million acres, or 5.3 percent more than that reported a year earlier. However, about 1.1 million of the indicated 1.60 million increase consisted of adjustments in inventory. Despite the necessary adjustments, several firm disposals and returns of public domain lands

Table 11.--Cost of buildings - by Military Department and Location as of 30 June 1964

DEPARTMENT OF DEFENSE

(Thousands of Dollars)

Location	Department of Defense	Army	Navy (Including Marine Corps)	Air Force
TOTAL	$ 20,137,406	$ 7,104,758	$ 4,956,070	$ 8,076,578
United States	17,271,024	6,413,933	4,315,081	6,542,010
Possessions	495,144	85,047	244,624	165,473
Foreign Countries	2,371,238	605,778	396,365	1,369,095
Cost of Buildings as a Percent of Cost of all Properties	54.8	65.7	49.1	51.0

NOTE: Where applicable, these building cost data are included in all tables showing costs in this section of the report.

Table 12.--Annual Rental Paid for Military Real Property Leased From Outside Sources - by Military Department and Location as of 30 June 1964

(Thousands of Dollars)

Location	Department of Defense	Army	Navy (Including Marine Corps)	Air Force
TOTAL	$ 34,973	$ 18,796	$ 3,746	$ 12,431
United States	16,897	10,719	1,089	5,089
Possessions	97	9	88	--
Foreign Countries . .	17,979	8,068	2,569	7,342

40-688 O—65——6

Table 13.--Annual Rental Received for Military Real Property Leased to Outside Sources - by Military Department and Location As of 30 June 1964

(Thousands of Dollars)

Location	Department of Defense	Army	Navy (Including Marine Corps)	Air Force
TOTAL	$ 10,065	$ 4,830	$ 3,824	$ 1,411
United States	9,786	4,739	3,645	1,402
Possessions	252	73	179	---
Foreign Countries . . .	27	18	---	9

Table 14.--Acreage of Military Real Property Controlled - by Military Department and Location as of 30 June 1964

Location	Department of Defense	Army	Navy (Including Marine Corps)	Air Force
TOTAL	31,777,364	14,971,675	5,110,533	11,695,156
United States 1/. .	28,165,035	13,972,345	4,628,278	9,564,412
Possessions 2/. . .	214,843	86,004	88,250	40,589
Foreign Countries .	3,397,486	913,326	394,005	2,090,155

1/ Excludes 6,147,341 acres under the jurisdiction of the Civil Works Division, Office, Chief of Engineers, Department of the Army.

2/ Excludes 6 acres under the jurisdiction of the Civil Works Division, Office, Chief of Engineers, Department of the Army.

Chart 5

ACREAGE CONTROLLED

AS OF 30 JUNE 1964

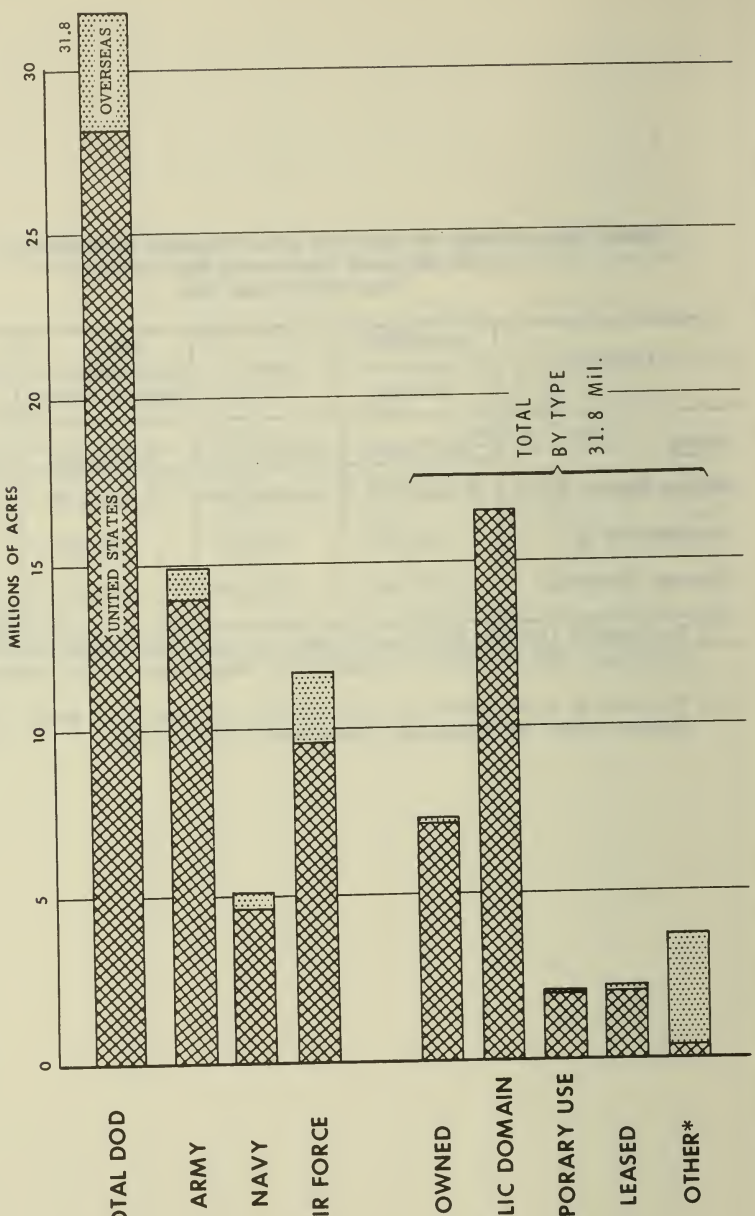

*Foreign base rights, public lands, and easements

to the Department of Interior were effected during the year and the present world-wide holdings of the Department of Defense are still 3.2 million acres less than the 35.0 million of 30 June 1957.

Decreases of 944 thousand acres reported for the Air Force and 305 thousand acres for the Navy were more than offset by the reported increase of 2.8 million acres for the Army during the year ending 30 June 1964. Part of these changes resulted from a transfer of about 1.2 million acres from the Air Force to the Army.

Over-all increases were reported for each of the major types of land tenure except public domain withdrawals. For this category there was a decrease of 254 thousand acres.

Total land holdings include owned, withdrawn from the public domain, used on a temporary permit, leased and various occupancy rights (easements and foreign rights of different types). The distribution of world-wide acreage controlled by the Department of Defense is shown in Table 14 and Chart 5. Table 15 shows the type of occupancy of the land on a geographic basis.

Of Defense-controlled acreage, about 88 percent is within the United States, one percent in the United States possessions, and 11 per cent in foreign countries. The Army has 47 percent, the Air Force 37 percent, and the Navy 16 percent of the total world-wide acreage of the Department of Defense.

Acreage controlled by the military departments in the United States represents 1.24 percent of the total land area in the 50 States and the District of Columbia. The 28,165,035 acres owned or leased, or under

Table 15.--Acreage of Military Real Property Controlled -- by Geographic Location and Type of Tenure as of 30 June 1964

Type of Tenure	Total	United States	Possessions	Foreign Countries
TOTAL	31,777,364	28,165,035	214,843	3,397,486
Owned	7,216,228	7,119,572	96,656	---
Public Domain . .	16,514,670	16,514,670	---	---
Temporary Use . .	2,104,572	2,050,228	54,338	6
Leased	2,177,633	2,058,205	1,218	118,210
Easements	246,625	244,985	1,357	283
Public Land . . .	213,301	177,375	35,926	---
Foreign Rights .	3,304,335	---	25,348	3,278,987

Table 16.--Acreage in United States Compared to Acreage Under the Department of Defense - by Type of Tenure as of 30 June 1964

Type of Tenure	Acres (Thousands)	Percent of U. S. Total
United States - Total Acreage	2,271,343	100.00
Department of Defense - Total Acreage	28,165	1.24
Owned	7,120	.31
Public Domain	16,515	.73
Temporary Use	2,050	.09
Leased	2,058	.09
Easements	245	.01
Public Land	177	.01

Table 17.--Cost and Acreage of Military Real Property Controlled - United States as of 30 June 1964

DEPARTMENT OF DEFENSE

State	Cost to U. S. Government 1/ (Thousands)	Acreage Controlled	State	Cost to U. S. Government 1/ (Thousands)	Acreage Controlled
TOTAL	$ 31,287,485	28,165,035	Missouri	$ 482,482	135,346
Alabama	633,446	204,689	Montana	278,725	26,914
Alaska	1,735,764	2,561,279	Nebraska	406,764	116,315
Arizona	389,854	3,804,626	Nevada	221,200	3,830,974
Arkansas	363,634	106,998	New Hampshire	110,036	8,186
California	4,101,319	4,305,656	New Jersey	804,814	74,324
Colorado	566,662	375,580	New Mexico	559,061	4,240,202
Connecticut	120,162	2,415	New York	1,259,314	174,333
Delaware	115,200	5,443	North Carolina	657,500	351,660
District of Columbia	159,930	1,673	North Dakota	288,369	22,524
Florida	1,096,545	727,451	Ohio	740,097	41,082
Georgia	762,679	582,911	Oklahoma	594,271	225,329
Hawaii	956,586	250,935	Oregon	140,154	92,357
Idaho	149,218	135,710	Pennsylvania	843,439	61,362
Illinois	647,882	58,318	Rhode Island	282,029	7,850
Indiana	520,961	193,968	South Carolina	446,934	109,090
Iowa	113,958	22,025	South Dakota	294,134	373,703
Kansas	815,168	139,342	Tennessee	701,078	166,161
Kentucky	386,637	199,438	Texas	1,813,060	641,112
Louisiana	364,462	207,116	Utah	325,679	2,399,981
Maine	501,784	48,308	Vermont	30,835	13,867
Maryland	1,128,259	132,879	Virginia	1,542,008	288,694
Massachusetts	709,210	69,817	Washington	951,267	413,300
Michigan	450,745	42,193	West Virginia	23,957	3,018
Minnesota	122,665	7,503	Wisconsin	187,387	75,820
Mississippi	229,723	45,229	Wyoming	160,438	40,029

1/ Land and improvements.

permit, represent about 44,008 square miles. This total DoD-controlled acreage in the 50 States and the District of Columbia is about two percent less than the land area of the State of Pennsylvania. The relationship of the Defense-controlled lands to the total acreage in the United States is shown in Table 16.

In each of six states the Department of Defense controls more than one million acres. The six are, in order of magnitude of acreage controlled: California, New Mexico, Nevada, Arizona, Alaska, and Utah. Total acreage in these six states under Department of Defense control is 21.14 million, representing 75.1 percent of total Defense-controlled acreage in the United States. Table 17 lists the total cost and acreage included in Defense-controlled real property for each state and the District of Columbia.

The seven states in which the Department of Defense has more than one billion dollar investment in real property in order of magnitude of investment are California, Texas, Alaska, Virginia, New York, Maryland, and Florida. Total costs of the military real property controlled in these seven states ($12.7 billion) represent 40.5 percent of the total controlled in the 50 States and the District of Columbia.

3. Department of the Army

Real properties owned and controlled on a world-wide basis by the Department of the Army on 30 June 1964 cost $10.8 billion, a 0.7 percent increase over the $10.7 billion one year earlier. Reductions of $76 million due to disposals of entire installations were more than offset

by increases for new construction within the United States and at foreign bases. Of the Army world-wide total on a cost basis, 90.2 percent was located within the United States, 1.3 percent in U. S. possessions, and 8.5 percent in foreign countries.

Annual rentals ($18.8 million) paid by Army for property it was leasing on 30 June 1964 was nearly three million dollars less than at the previous year end. Of the total Army rental bill about 43 percent is for properties in foreign countries. Rentals paid in overseas areas increased from $7.8 million to $8.1 million.

On the basis of leases in effect on 30 June 1964, the Army was receiving $4.8 million for properties it was outleasing for nondefense use. Part of this is from grazing and agricultural uses.

Total world-wide acreage under Army control as of 30 June 1964 was 14.97 million acres; 93.3 percent within the United States, 0.6 percent in U. S. possessions, and 6.1 percent in foreign countries. The largest portion of the indicated increase of 2.8 million acres world-wide during the year ending 30 June 1964 resulted from the transfer of 1.2 million acres from the Air Force. The remaining portion of the increase was largely due to adjustments and to acreages for test facilities and base rights.

Military real property under Army control within the United States as of 30 June 1964 had a total cost of $9.8 billion. The proportion of Army installations in active status, on a dollar cost basis, at the close of the year within the United States was 84.9 percent as compared with

84.0 percent one year earlier. Table 18 presents cost and rental data reported by the Army for the military real property under its control within the United States on 30 June 1964.

On a basis of cost to the Government, Army's nonindustrial installations within the United States constituted 77 percent of the cost of all Army installations in the United States. Based on cost, about 90 percent of the nonindustrial type installations were in an active status. Of the active industrial installations, 57.8 percent on a dollar basis, was operated by the Government and the remainder (42.2 percent) was operated by contractors.

Annual rentals paid by Army for property it leases in the United States, amounting to $10.7 million, were offset partially by rentals received in the amount of $4.7 million. Of the rentals received, 62 percent was from industrial properties.

The total acreage controlled by Army within the United States is reported in Table 19 by status and by type of tenure and installation. Of the 13.97 million acres controlled by the Army within the United States, four million (29 percent) were owned and 7.2 million (52 percent) were public domain lands.

The acreage and cost to the Government of the military real property controlled by Army in each of the States and the District of Columbia within the United States are shown in Table 20. Five states had Army real properties costing more than one-half billion dollars; these were Virginia, Texas, California, Alaska, and Maryland. The

Table 18.--Cost and Rentals of Military Real Property Controlled in the United States - by Status and Type of Installation as of 30 June 1964

DEPARTMENT OF THE ARMY

(Thousands of Dollars)

A - COST TO U. S. GOVERNMENT

Type of Installation	Total	Active		Inactive 2/	
		Cost	Per-cent	Cost	Per-cent
TOTAL	$ 9,750,231	$ 8,276,727	84.9	$1,473,504	15.1
Nonindustrial	7,538,662	6,778,552	89.9	760,110	10.1
Industrial	2,211,569	1,498,175	67.7	713,394	32.3
Government Operated . .	---	866,463	---	---	---
Contractor Operated . .	---	631,712	---	---	---

B - ANNUAL RENTAL PAID FOR LEASED PROPERTY

Type of Installation	Total Rental	Active		Inactive 2/	
		Amount of Rental	Per-cent	Amount of Rental	Per-cent
TOTAL	$ 10,719	$ 10,638	99.2	$ 81	0.8
Nonindustrial	10,493	10,489	99.9	4	0.1
Industrial	226	149	65.9	77	34.1
Government Operated . .	---	149	---	---	---
Contractor Operated . .	---	---	---	---	---

C - ANNUAL RENTAL RECEIVED FOR LEASED PROPERTY

Type of Installation	Total Rental	Active		Inactive 2/	
		Amount of Rental	Per-cent	Amount of Rental	Per-cent
TOTAL	$ 4,739	$ 3,438	72.5	$ 1,301	27.5
Nonindustrial	1,705	1,396	81.9	309	18.1
Industrial	3,034	2,042	67.3	992	32.7
Government Operated . .	---	1,183	---	---	---
Contractor Operated . .	---	859	---	---	---

1/ Land and improvements.
2/ Includes excess and standby.

cost ($2.98 billion) of the properties in these five States constituted 30.4 percent of Army's total United States cost.

The total acreage (9.9 million) controlled by Army in the five States each having over one million acres; i.e., New Mexico, Alaska, Utah, Calif-California and Arizona, constituted 70.6 percent of its United States acreage. Virtually all (98 percent) of the public domain land under Army control was located in the five States of New Mexico, Alaska, Arizona, Utah, and California.

The ten categories of real property in which Army had the greatest dollar investment in the United States are presented in Table 21. They are illustrated in Chart 6 along with Navy and Air Force data. The total cost represented by the ten largest Army categories is $6.5 billion, 66.3 percent or two-thirds of the total Army United States cost. Slightly more than one billion dollars is invested in troop housing, the largest category.

The same 10 categories made the list of the 10 largest categories (dollar-wise) as were reported for the past two years; however, there has been some shifting of categories in rank by size of investment. Family housing is in the number two position with investment of $968 million in the United States.

Department of the Army real properties in foreign countries represented a cost of $923 million on 30 June 1964, as compared with $800 million two years earlier. The Army exercised base rights on 913 thousand acres in foreign countries at the end of fiscal year 1964.

Table 19.--Acreage of Military Real Property Controlled in the United States - by Status and Type of Tenure and Installation as of 30 June 1964

DEPARTMENT OF THE ARMY

Type of Tenure and Installation	Total	Active		Inactive	
		Acres	Per-cent	Acres	Per-cent
A - ALL LAND CONTROLLED					
TOTAL	13,972,345	13,255,581	94.9	716,764	5.1
Nonindustrial	12,695,230	12,082,541	95.2	612,689	4.8
Industrial	1,277,115	1,173,040	91.9	104,075	8.1
Government Operated	---	1,059,392	---	---	---
Contractor Operated	---	113,648	---	---	---
B - LAND OWNED					
TOTAL	4,036,967	3,374,382	83.6	662,585	16.4
Nonindustrial	3,581,677	3,022,547	84.4	559,130	15.6
Industrial	455,290	351,835	77.3	103,455	22.7
Government Operated	---	239,601	---	---	---
Contractor Operated	---	112,234	---	---	---
C - LAND FROM PUBLIC DOMAIN					
TOTAL	7,237,944	7,225,166	99.8	12,778	0.2
Nonindustrial	6,462,358	6,449,580	99.8	12,778	0.2
Industrial	775,586	775,586	100.0	---	---
Government Operated	---	775,586	---	---	---
Contractor Operated	---	---	---	---	---
D - LAND UNDER TEMPORARY USE					
TOTAL	1,218,867	1,214,441	99.6	4,426	0.4
Nonindustrial	1,182,409	1,177,983	99.6	4,426	0.4
Industrial	36,458	36,458	100.0	---	---
Government Operated	---	36,451	---	---	---
Contractor Operated	---	7	---	---	---
E - LAND LEASED					
TOTAL	1,266,882	1,241,182	98.0	25,700	2.0
Nonindustrial	1,259,994	1,234,314	98.0	25,680	2.0
Industrial	6,888	6,868	99.7	20	0.3
Government Operated	---	6,857	---	---	---
Contractor Operated	---	11	---	---	---
F - LAND USED THROUGH EASEMENTS					
TOTAL	74,287	63,449	85.4	10,838	14.6
Nonindustrial	71,394	61,156	85.7	10,238	14.3
Industrial	2,893	2,293	79.3	600	20.7
Government Operated	---	897	---	---	---
Contractor Operated	---	1,396	---	---	---
G - PUBLIC LAND					
TOTAL	137,398	136,961	99.7	437	0.3
Nonindustrial	137,398	136,961	99.7	437	0.3
Industrial	---	---	---	---	---
Government Operated	---	---	---	---	---
Contractor Operated	---	---	---	---	---

Table 20.--Cost and Acreage of Military Real Property Controlled - United States
By Tenure and State - as of 30 June 1964

DEPARTMENT OF THE ARMY

State	Cost to U.S. Government 1/ (Thousands)	LAND AREA (Acres)					
		Total Controlled	Owned	Public Domain	Temporary Use	Leased	Easements
TOTAL	$ 9,750,231	13,972,345	4,036,967	7,375,342 2/	1,218,867	1,266,882	74,287
Alabama	454,592	188,509	174,127	1,160	7,056	5,777	389
Alaska	567,518	2,273,868	6,336	2,262,139	3,191	2,018	184
Arizona	133,261	1,054,754	61,507	969,795	12,423	10,981	48
Arkansas	159,803	88,277	86,977	320	1	895	84
California	610,018	1,074,092	301,597	679,837	43,462	46,390	2,806
Colorado	186,000	236,871	77,162	341	129,471	29,863	34
Connecticut	21,231	958	419	--	--	63	476
Delaware	9,125	1,162	987	--	155	1	19
District of Columbia	46,075	255	247	--	8	--	--
Florida	6,691	6,603	2,220	14	3	4,366	--
Georgia	296,208	527,683	519,988	--	987	5	6,703
Hawaii	230,565	178,034	3,411	137,398 2/	27,814	9,087	324
Idaho	1,102	11,505	11	3,173	8,200	121	--
Illinois	263,663	48,965	47,745	--	174	339	707
Indiana	293,943	123,694	121,919	--	--	43	1,732
Iowa	81,047	19,843	19,726	--	--	4	113
Kansas	314,976	80,596	55,304	24,935	9	16	332
Kentucky	364,957	199,242	198,357	--	3	70	812
Louisiana	132,444	167,679	116,744	--	46,879	3,383	673
Maine	8,501	719	531	--	3	10	175
Maryland	505,561	101,384	97,737	--	1	2,638	1,008
Massachusetts	193,890	32,063	14,418	--	17,153	74	418
Michigan	138,973	17,110	16,600	--	94	247	169

Table 20. (Continued)

State	Cost to U.S. Government 1/ (Thousands)	LAND AREA (Acres)					
		Total Controlled	Owned	Public Domain	Temporary Use	Leased	Easements
Minnesota	$ 63,445	3,768	3,309	--	69	49	341
Mississippi	9,882	22,561	4,504	35	2,184	15,790	48
Missouri	280,885	120,505	69,029	--	50,939	302	235
Montana	3,881	6,748	6,565	179	--	4	--
Nebraska	62,692	36,119	34,438	20	17	1,286	358
Nevada	16,554	8,183	209	6,958	1,016	--	--
New Hampshire	3,821	168	149	--	--	19	--
New Jersey	407,530	49,292	47,248	--	107	604	1,333
New Mexico	274,416	4,110,980	361,743	2,362,567	410,086	976,443	141
New York	427,877	141,425	139,645	--	75	769	936
North Carolina	224,284	153,492	142,851	--	5,620	39	4,982
North Dakota	1,253	130	123	--	--	6	1
Ohio	211,234	28,212	27,472	--	13	246	481
Oklahoma	122,305	158,688	74,241	53,835	30,544	58	10
Oregon	40,772	21,944	10,418	8,440	433	3	2,650
Pennsylvania	386,997	54,067	33,765	--	7	19,118	1,177
Rhode Island	8,710	570	286	--	1	9	274
South Carolina	58,889	53,783	53,709	--	18	36	20
South Dakota	42,944	21,702	20,459	1,201	--	--	42
Tennessee	267,187	108,090	107,964	--	--	20	106
Texas	614,083	490,545	379,035	--	9,327	101,233	950
Utah	150,173	1,347,493	53,215	816,386	409,083	29,791	39,018
Vermont	856	13	13	--	--	--	--
Virginia	679,268	164,672	159,641	--	2,170	1,010	1,851
Washington	216,461	356,764	323,974	27,677	71	3,199	1,843
West Virginia	3,722	663	384	--	--	279	--
Wisconsin	149,962	68,157	58,507	9,188	--	178	284
Wyoming	4	9,745	1	9,744	--	--	--

1/ Data represent the cost of land and improvements.
2/ Includes 137,398 acres public land.

Table 21.--Quantity and Cost of 10 Largest Categories of Military Real Property in the United States - by Category as of 30 June 1964

DEPARTMENT OF THE ARMY

Category	Area (Thousands)	Other Measure		Number of Buildings	Cost to U. S. Government (Thousands)
		Unit	Quantity		
Troop Housing (Excluding Emergency)	173,637 Sq Ft	Men	1,199,468	32,528	$ 1,021,748
Family Housing 1/	118,358 Sq Ft	Fam	83,684	36,441	968,318
Utilities-Roads and Streets	387,281 Sq Yds	Mi	23,524	---	869,139
Production Facilities	57,009 Sq Ft	---	---	8,229	804,419
Storage - Covered 2/	185,261 Sq Ft	---	---	17,853	669,902
Administration Buildings	62,059 Sq Ft	---	---	8,837	469,772
Utilities - Water 3/	1,882 Sq Ft	Mg/Day 4/ M Ft	904 55,920	1,783	449,840
Maintenance Facilities	54,251 Sq Ft	---	---	9,104	424,686
Utilities - Electric 3/	1,972 Sq Ft	Kv M Ft	525,333 101,884	1,458	420,604
Storage - Ammunition	57,837 Sq Ft	---	---	22,865	355,378

1/ Dwellings only (excludes trailers and detached garages).
2/ Excludes liquid fuel, ammunition, and cold storage.
3/ Includes operating plants and distribution lines.
4/ Million gallons per day.

40-688 O—65——7

Chart 6

COST OF 10 LARGEST CATEGORIES OF REAL PROPERTY

UNITED STATES

AS OF 30 JUNE 1964

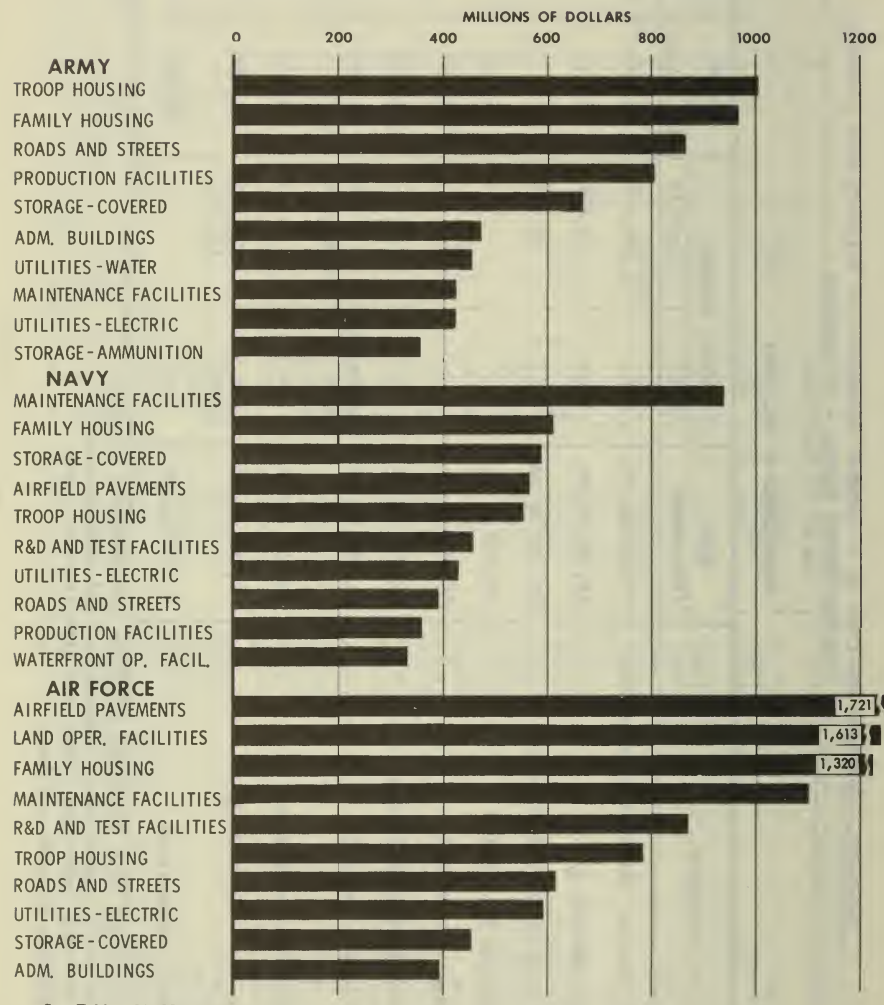

See Tables 21, 25, and 29

Troop housing continued to comprise the Army's largest cost category in foreign countries. In U S. possessions family housing is the largest category, dollarwise, followed by troop housing.

4. Department of the Navy

Real property controlled and used by the Navy on a world-wide basis cost $10.1 billion, a decrease of two million dollars from that reported one year earlier. Increases of $95 million and $23 million for United States and foreign countries were offset by a decrease of $119 million in U. S. possessions.

Annual rentals received by the Navy on a world-wide basis, as of 30 June 1964, amounted to $3.8 million as compared to rental payments of $3.7 million. Of rental receipts by the Navy for use of its properties within the United States, 80 percent is returns from industrial properties.

Navy's acreage controlled, on a world-wide basis, was 5.11 million acres as compared with 14.97 million for the Army and 11.70 million for the Air Force. During the year, world-wide acreage controlled by the Navy decreased 305 thousand acres, mostly accounted for within the United States.

On a cost basis, 85.0 percent of Navy-controlled property is located within the United States, 6.5 percent in the U. S. possessions, and 8.5 percent in foreign countries. Table 22 presents data showing costs and rentals for Navy-controlled installations in the United States by nonindustrial and industrial types.

Of Navy properties controlled on 30 June 1964 within the United States only 1.6 percent were at inactive installations, measured on a cost basis.

Table 22.--Cost and Rentals of Military Real Property Controlled in the United States - by Status and Type of Installation as of 30 June 1964

DEPARTMENT OF THE NAVY

(Thousands of Dollars)

A - COST TO U. S. GOVERNMENT 1/

Type of Installation	Total	Active		Inactive 2/	
		Cost	Per-cent	Cost	Per-cent
TOTAL	$ 8,582,194	$ 8,443,313	98.4	$ 138,881	1.6
Nonindustrial	5,861,734	5,780,895	98.6	80,839	1.4
Industrial	2,720,460	2,662,418	97.9	58,042	2.1
Government Operated . .	---	2,265,916	---	---	---
Contractor Operated . .	---	396,502	---	---	---

B - ANNUAL RENTAL PAID FOR LEASED PROPERTY

Type of Installation	Total Rental	Active		Inactive 2/	
		Amount of Rental	Per-cent	Amount of Rental	Per-cent
TOTAL	$ 1,089	$ 1,082	99.4	$ 7	0.6
Nonindustrial	1,005	998	98.4	7	1.6
Industrial	84	84	100.0	---	---
Government Operated . .	---	70	---	---	---
Contractor Operated . .	---	14	---	---	---

C - ANNUAL RENTAL RECEIVED FOR LEASED PROPERTY

Type of Installation	Total Rental	Active		Inactive 2/	
		Amount of Rental	Per-cent	Amount of Rental	Per-cent
TOTAL	$ 3,645	$ 3,617	99.2	$ 28	0.8
Nonindustrial	724	700	96.7	24	3.3
Industrial	2,921	2,917	99.9	4	0.1
Government Operated . .	---	507	---	---	---
Contractor Operated . .	---	2,410	---	---	---

1/ Land and improvements.
2/ Includes excess and standby.

Properties classified as industrial type facilities comprised 31.7 percent of the Navy real properties within the United States.

Of the total acreage Navy had under its control within the United States on 30 June 1964, 30 percent, or 1.37 million acres, was owned outright. An additional 2.17 million acres (47 percent of the total) were public domain lands. The data in Table 23 provide certain detail relative to Navy acreage by type of tenure and installation. Of total acreage controlled by the Navy in the United States, 97.4 percent was located at installations which were in an active status on 30 June 1964.

In Table 24 data are presented showing State detail as to total cost and acreage of the military real property controlled by Navy within the United States. Navy has properties exceeding one-half billion dollars in cost in the three States of California, Virginia, and Hawaii. These properties make up nearly 41 percent of the cost of Navy properties in the United States. The cost to the U. S. Government of Department of the Navy activities in the State of California amounted to $2.1 billion on 30 June 1964. This was nearly 25 percent of the cost of all Navy Department activities in the United States.

In terms of acreage, 58 percent of the Navy United States total on 30 June 1964 was California land. This amounted to 2.68 million of the Navy U. S. total of 4.63 million acreas. The next largest amount (800 thousand) was in Nevada, which represents 17 percent of the Navy U. S. total.

The ten real property categories representing the greatest cost to Navy are shown in Table 25 and are illustrated in Chart 6. In total,

Table 23.--Acreage of Military Real Property Controlled in the United States - by Status and Type of Tenure and Installation as of 30 June 1964

DEPARTMENT OF THE NAVY

Type of Tenure and Installation	Total	Active		Inactive	
		Acres	Percent	Acres	Percent
A - ALL LAND CONTROLLED					
TOTAL	4,628,278	4,509,351	97.4	118,927	2.6
Nonindustrial	3,042,079	2,928,392	96.3	113,687	3.7
Industrial	1,586,199	1,580,959	99.7	5,240	0.3
Government Operated	---	1,517,629	---	---	---
Contractor Operated	---	63,330	---	---	---
B - LAND OWNED					
TOTAL	1,365,625	1,351,373	99.0	14,252	1.0
Nonindustrial	992,982	983,789	99.1	9,193	0.9
Industrial	372,643	367,584	98.6	5,059	1.4
Government Operated	---	355,924	---	---	---
Contractor Operated	---	11,660	---	---	---
C - LAND FROM PUBLIC DOMAIN					
TOTAL	2,173,987	2,072,555	95.3	101,432	4.7
Nonindustrial	982,750	881,318	89.7	101,432	10.3
Industrial	1,191,237	1,191,237	100.0	---	---
Government Operated	---	1,143,838	---	---	---
Contractor Operated	---	47,399	---	---	---
D - LAND UNDER TEMPORARY USE					
TOTAL	778,463	777,129	99.8	1,334	0.2
Nonindustrial	772,080	770,927	99.9	1,153	0.1
Industrial	6,383	6,202	97.2	181	2.8
Government Operated	---	5,907	---	---	---
Contractor Operated	---	295	---	---	---
E - LAND LEASED					
TOTAL	234,359	233,022	99.4	1,337	0.6
Nonindustrial	222,850	221,513	99.4	1,337	0.6
Industrial	11,509	11,509	100.0	---	---
Government Operated	---	7,732	---	---	---
Contractor Operated	---	3,777	---	---	---
F - LAND USED THROUGH EASEMENTS					
TOTAL	40,564	40,519	99.9	45	0.1
Nonindustrial	39,995	39,950	99.9	45	0.1
Industrial	569	569	100.0	---	---
Government Operated	---	370	---	---	---
Contractor Operated	---	199	---	---	---
G - PUBLIC LAND					
TOTAL	35,280	34,753	98.5	527	1.5
Nonindustrial	31,422	30,895	98.3	527	1.7
Industrial	3,858	3,858	100.0	---	---
Government Operated	---	3,858	---	---	---
Contractor Operated	---	---	---	---	---

Table 24.--Cost and Acreage of Military Real Property Controlled - United States
By Tenure and State - as of 30 June 1964

DEPARTMENT OF THE NAVY

State	Cost to U. S. Government 1/ (Thousands)	LAND AREA (Acres)					
		Total Controlled	Owned	Public Domain	Temporary Use	Leased	Easements
TOTAL	$ 8,582,194	4,628,278	1,365,625	2,209,267 2/	778,463	234,359	40,564
Alabama	9,590	4,932	3,079	--	183	1,383	287
Alaska	229,218	133,498	1,012	131,784	12	689	1
Arizona	42,546	5,254	3,212	10	1,531	269	232
Arkansas	805	24	--	--	--	22	2
California	2,134,900	2,684,181	658,728	1,625,438	234,048	153,470	12,497
Colorado	531	59,216	--	59,168	2	4	42
Connecticut	72,130	1,177	1,142	--	7	21	7
Delaware	4,607	610	610	--	--	--	--
District of Columbia	88,437	793	687	--	106	--	--
Florida	397,635	82,199	51,491	17,054	9,299	2,785	1,570
Georgia	102,232	15,987	9,941	--	563	5,154	329
Hawaii	602,188	64,708	26,390	35,280 2/	823	2,198	17
Idaho	1,536	28	22	--	1	2	3
Illinois	180,781	2,861	2,826	--	8	19	8
Indiana	107,014	62,952	62,930	--	--	22	--
Iowa	1,143	9	6	--	--	3	--
Kansas	20,436	2,008	1,935	--	--	32	41
Kentucky	17,871	146	139	--	1	6	--
Louisiana	76,126	10,084	8,349	--	32	25	1,678
Maine	185,309	7,754	7,630	--	--	15	109
Maryland	485,770	23,662	22,928	--	357	87	290
Massachusetts	213,009	7,867	7,670	--	40	19	138
Michigan	13,882	652	612	--	2	37	1

Table 24. (Continued)

State	Cost to U. S. Government 1/ (Thousands)	LAND AREA (Acres)					
		Total Controlled	Owned	Public Domain	Temporary Use	Leased	Easements
Minnesota	$ 14,405	191	161	--	1	27	2
Mississippi	48,997	10,564	10,200	--	--	122	242
Missouri	12,864	69	57	--	--	12	--
Montana	656	6	--	--	--	6	--
Nebraska	83,170	48,817	48,813	--	--	4	--
Nevada	93,673	800,445	9,782	202,263	523,530	64,308	562
New Hampshire	858	26	24	--	--	2	--
New Jersey	248,835	19,715	19,524	--	170	17	4
New Mexico	5,763	119	1	--	113	5	--
New York	310,210	9,853	9,808	--	4	37	4
North Carolina	343,154	145,515	143,333	--	1,212	962	8
North Dakota	233	2	--	--	--	2	--
Ohio	60,987	620	451	--	--	166	3
Oklahoma	91,372	44,976	44,965	--	--	9	2
Oregon	30,316	67,958	12,676	37,320	--	398	17,564
Pennsylvania	366,411	4,734	4,604	--	2	26	102
Rhode Island	268,107	7,210	7,125	--	--	3	82
South Carolina	241,804	30,817	29,789	--	23	976	29
South Dakota	--	--	--	--	--	--	--
Tennessee	72,221	3,773	3,630	--	18	15	110
Texas	197,365	15,850	11,218	--	329	892	3,411
Utah	687	91,480	9	91,464	4	3	--
Vermont	505	1	1	--	--	--	--
Virginia	771,627	114,422	108,419	--	5,066	54	883
Washington	314,018	28,777	27,513	--	975	29	260
West Virginia	13,555	2,230	2,182	--	1	3	44
Wisconsin	2,471	19	1	--	--	18	--
Wyoming	234	9,487	--	9,486	--	1	--

1/ Data represent the cost of land and improvements.
2/ Includes 35,280 acres public land.

Table 25.--Quantity and Cost of 10 Largest Categories of Military Real Property in the United States - by Category as of 30 June 1964

DEPARTMENT OF THE NAVY

Category	Area (Thousands)	Other Measure		Number of Buildings	Cost to U. S. Government (Thousands)
		Unit	Quantity		
Maintenance Facilities	78,384 Sq Ft	---	---	4,756	$ 936,392
Family Housing 1/.	80,429 Sq Ft	FAM	69,535	33,215	610,358
Storage - Covered 2/	143,253 Sq Ft	---	---	9,964	586,050
Airfield Pavements	104,123 Sq Yds	---	---	---	562,066
Troop Housing (Excluding Emergency)	67,830 Sq Ft	MEN	435,094	4,850	551,353
R&D and Test Facilities	17,574 Sq Ft	---	---	2,299	455,491
Utilities - Electric 3/.	1,797 Sq Ft	KV MFT	627,762 53,447	1,342	427,463
Utilities - Roads and Streets . .	151,529 Sq Yds	Mi	8,838	---	390,413
Production Facilities	34,287 Sq Ft	---	---	1,370	358,701
Waterfront Operational Facilities 4/.	3,583 Sq Ft	FB 5/	693,597	---	334,445

1/ Dwellings only (excludes trailers and detached garages).
2/ Excludes liquid fuel, ammunition, and cold storage.
3/ Includes operating plants and distribution lines.
4/ Piers and wharves; excludes seawalls, bulkheads and other waterfront facilities.
5/ Feet of berthing.

they constituted 60.7 percent of the over-all Navy real property costs in the United States. The broad diversification of Navy activities in the country is illustrated by the data in Table 25. While shipbuilding is one of the Navy's leading peacetime activities and accounts for a large part of its industrial activity, the Navy has numerous other activities of importance within the industrial field, namely, ordnance plants, various test stations (underwater laboratories, torpedo, radar, electronics, ballistics, etc.), propellant plants, ammunition depots, and other munitions type production facilities. Within the United States the largest Navy amount is invested in the maintenance facility category. Family housing and covered storage are the next two largest categories in order of investment.

Of the Navy real property total, 8.5 percent ($860 million) was in foreign countries as of 30 June 1964. Acreage controlled by the Navy in foreign countries as of 30 June 1964 amounted to 394 thousand as compared with 389 thousand one year earlier.

5. Department of the Air Force

World-wide real property under Air Force control on 30 June 1964 cost the Government $15.8 billion. This represented 43 percent of the Department of Defense total. The increase of $102 million during the year ending 30 June 1964 in the Air Force world-wide inventory was the smallest increase reported during the past ten years. A part of the smaller increase reported is attributable to efforts at disposal of properties no longer required. The decrease of $434 million in investment in properties in foreign countries was more than offset by the increases of $534 million for the United States and $2 million for U. S. possessions.

Table 26.--Cost and Rentals of Military Real Property Controlled in the United States - by Status and Type of Installation as of 30 June 1964

DEPARTMENT OF THE AIR FORCE

(Thousands of Dollars)

A - COST TO U. S. GOVERNMENT 1/

Type of Installation	Total	Active		Inactive 2/	
		Cost	Per-cent	Cost	Per-cent
TOTAL	$ 12,955,060	$ 11,960,190	92.3	$ 994,870	7.7
Nonindustrial	12,203,218	11,235,904	92.1	967,314	7.9
Industrial	751,842	724,286	96.3	27,556	3.7
Government Operated . .	---	---	---	---	---
Contractor Operated . .	---	724,286	---	---	---

B - ANNUAL RENTAL PAID FOR LEASED PROPERTY

Type of Installation	Total Rental	Active		Inactive 2/	
		Amount of Rental	Per-cent	Amount of Rental	Per-cent
TOTAL	$ 3,972	$ 3,785	95.3	$ 187	4.7
Nonindustrial	3,969	3,782	95.3	187	4.7
Industrial	3	3	100.0	---	---
Government Operated . .	---	---	---	---	---
Contractor Operated . .	---	3	---	---	---

C - ANNUAL RENTAL RECEIVED FOR LEASED PROPERTY

Type of Installation	Total Rental	Active		Inactive 2/	
		Amount of Rental	Per-cent	Amount of Rental	Per-cent
TOTAL	$ 1,402	$ 1,401	99.9	$ 1	0.1
Nonindustrial..	953	952	99.9	1	0.1
Industrial	449	449	100.0	---	---
Government Operated . .	---	---	---	---	---
Contractor Operated . .	---	449	---	---	---

1/ Land and improvements.
2/ Includes excess and standby.

Air Force annual rentals paid for property used throughout the world on the basis of leases in effect on 30 June 1964 amounted to $12.4 million as compared with $11.4 million one year earlier. Of the $12.4 million, 59 percent was for properties in foreign countries and 41 percent for properties in the United States.

Land controlled by the Air Force throughout the world totaled 11.7 million acres on 30 June 1964, a decrease of 945 thousand acres from the 12.6 million acres reported a year earlier. About 90 percent of this decrease occurred within the United States and 10 percent in foreign countries. The 1964 world-wide amount is nearly seven and one-half million acres less than that reported by the Air Force on 30 June 1957.

The data in Table 26 show that military real property controlled by the Air Force within the United States represented a cost to the Government of nearly $13 billion. Of the total world-wide Air Force investment, 82 percent represented installations within the United States, two percent in U. S. possessions and 16 percent in foreign countries.

Of the U. S. total investment, 7.7 percent is at inactive and standby installations. Industrial activities under Air Force control, all of which are contractor operated, constituted only 5.8 percent of the total Air Force property cost in the United States. As of 30 June 1964, on a dollar basis, only 3.7 percent of the industrial properties were in a standby status.

The reduction of 945 thousand acres under Air Force control within the United States during the year ending 30 June 1964 was accounted for primarily by a transfer of certain range lands to the Department of the

Army. Of the 9.6 million acres held by Air Force in the United States on 30 June 1964, 1.7 million (18 percent) was owned and 7.1 million (74 percent) was public domain land.

Of the 16.5 million acres held as withdrawals from public domain by the Department of Defense within the United States, the Air Force controls 43 percent. Much of this land is used for missile ranges and advanced fighter bomber training. Table 27 provides additional detail on categories of lands held by the Air Force.

The state pattern of military real property controlled by the Air Force is shown in Table 28. The Air Force has properties costing more than one half billion dollars in the states of California, Texas, Alaska, Florida, and New York. These properties amount to about 35 percent of the total cost for the Air Force in the United States. Those in California are 10 percent of the Air Force U. S. total. The Air Force has some real properties in each of the 50 States and the District of Columbia.

The acreage of land controlled in Nevada and Arizona, each with over one million acres comprised 60 percent of the total Air Force-controlled acreage in this country. A large part of the Air Force-controlled acreage in these two states is land from the public domain.

On the basis of cost, Table 29 presents the ten largest categories of Air Force-controlled real property in the United States. The comparisons are shown in Chart 6. The total cost of these ten major categories ($9.4 billion) represented nearly 73 percent of the Air Force total cost within the United States. Airfield pavements with $1.7 billion accounted for the

Table 27.--Acreage of Military Real Property Controlled in the United States - by Status and Type of Tenure and Installation as of 30 June 1964

DEPARTMENT OF THE AIR FORCE

Type of Tenure and Installation	Total	Active		Inactive	
		Acres	Per-cent	Acres	Per-cent
A - ALL LAND CONTROLLED					
TOTAL	9,564,412	9,384,279	98.1	180,133	1.9
Nonindustrial	9,499,346	9,320,815	98.1	178,531	1.9
Industrial	65,066	63,464	97.5	1,602	2.5
Government Operated . .	---	---	---	---	---
Contractor Operated . .	---	63,464	---	---	---
B - LAND OWNED					
TOTAL	1,716,980	1,662,668	96.8	54,312	3.2
Nonindustrial	1,654,712	1,601,960	96.8	52,752	3.2
Industrial	62,268	60,708	97.5	1,560	2.5
Government Operated . .	---	---	---	---	---
Contractor Operated . .	---	60,708	---	---	---
C - LAND FROM PUBLIC DOMAIN					
TOTAL	7,102,739	7,081,383	99.7	21,356	0.3
Nonindustrial	7,101,024	7,079,708	99.7	21,316	0.3
Industrial	1,715	1,675	97.7	40	2.3
Government Operated . .	---	---	---	---	---
Contractor Operated . .	---	1,675	---	---	---
D - LAND UNDER TEMPORARY USE					
TOTAL	52,898	50,288	95.1	2,610	4.9
Nonindustrial	52,823	50,213	95.1	2,610	4.9
Industrial	75	75	100.0	---	---
Government Operated . .	---	---	---	---	---
Contractor Operated . .	---	75	---	---	---
E - LAND LEASED					
TOTAL	556,964	507,351	91.1	49,613	8.9
Nonindustrial	556,534	506,921	91.1	49,613	8.9
Industrial	430	430	100.0	---	---
Government Operated . .	---	---	---	---	---
Contractor Operated . .	---	430	---	---	---
F - LAND USED THROUGH EASEMENTS					
TOTAL	130,134	79,616	61.2	50,518	38.8
Nonindustrial	129,556	79,040	61.0	50,516	39.0
Industrial	578	576	99.7	2	0.3
Government Operated . .	---	---	---	---	---
Contractor Operated . .	---	576	---	---	---
G - PUBLIC LAND					
TOTAL	4,697	2,973	63.3	1,724	36.7
Nonindustrial	4,697	2,973	63.3	1,724	36.7
Industrial	---	---	---	---	---
Government Operated . .	---	---	---	---	---
Contractor Operated . .	---	---	---	---	---

Table 28.--Cost and Acreage of Military Real Property Controlled - United States
By Tenure and State -- as of 30 June 1964

DEPARTMENT OF THE AIR FORCE

State	Cost to U. S. Government 1/ (Thousands)	LAND AREA (Acres)					
		Total Controlled	Owned	Public Domain	Temporary Use	Leased	Easements
TOTAL	$ 12,955,060	9,564,412	1,716,980	7,107,436 2/	52,898	556,964	130,134
Alabama	169,264	11,248	7,027	--	7	2,071	2,143
Alaska	939,028	153,913	5,909	140,996	6,486	10	512
Arizona	214,047	2,744,618	12,002	2,586,484	17,235	127,290	1,607
Arkansas	203,026	18,697	9,336	--	12	7,580	1,769
California	1,356,401	547,383	364,877	103,231	869	73,910	4,496
Colorado	380,131	79,493	74,733	292	26	617	3,825
Connecticut	26,801	280	75	--	--	205	--
Delaware	101,468	3,671	2,820	--	--	47	804
District of Columbia	25,418	625	625	--	--	--	--
Florida	692,219	638,649	499,692	135,935	249	1,680	1,093
Georgia	364,239	39,241	29,394	--	7,378	1,412	1,057
Hawaii	123,833	8,193	3,213	4,697 2/	155	31	97
Idaho	146,580	124,177	2,485	113,790	--	6,949	953
Illinois	203,438	6,492	5,130	--	9	145	1,208
Indiana	120,004	7,322	6,552	--	--	343	427
Iowa	31,768	2,173	484	--	2	1,396	291
Kansas	479,756	56,738	45,241	--	34	692	10,771
Kentucky	3,809	50	--	--	--	50	--
Louisiana	155,892	29,353	26,828	--	2	306	2,217
Maine	307,974	39,835	14,034	--	1,002	22,100	2,699
Maryland	136,928	7,833	7,121	--	9	32	671
Massachusetts	302,311	29,887	7,650	--	12	21,339	886
Michigan	297,890	24,431	8,935	160	161	10,959	4,216

Table 28. (Continued)

	Cost to U. S. Government 1/ (Thousands)	LAND AREA (Acres)					
		Total Controlled	Owned	Public Domain	Temporary Use	Leased	Easements
Minnesota	$ 44,815	3,544	1,778	--	59	858	849
Mississippi	170,844	12,104	6,364	--	2,375	2,420	945
Missouri	188,733	14,772	9,832	--	8	379	4,553
Montana	274,188	20,160	5,553	389	1,489	4,518	8,211
Nebraska	260,902	31,379	7,784	--	26	9,862	13,707
Nevada	110,973	3,022,346	10,434	3,009,921	1,237	634	120
New Hampshire	105,357	7,992	7,880	--	3	3	106
New Jersey	148,449	5,317	3,799	--	1,448	9	61
New Mexico	278,882	129,103	15,766	83,894	2,181	24,599	2,663
New York	521,227	23,055	14,835	--	28	2,896	5,296
North Carolina	90,062	52,653	3,283	--	1,681	46,668	1,021
North Dakota	286,883	22,392	10,589	--	2	518	11,283
Ohio	467,876	12,250	10,780	--	11	263	1,196
Oklahoma	380,594	21,665	11,089	--	22	4,472	6,082
Oregon	69,066	2,455	742	354	188	716	455
Pennsylvania	90,031	2,561	1,917	--	1	307	336
Rhode Island	5,212	70	51	--	--	19	--
South Carolina	146,241	24,490	15,128	--	19	8,143	1,200
South Dakota	251,190	352,001	246,873	--	6,613	94,055	4,460
Tennessee	361,670	54,298	42,947	--	27	10,650	674
Texas	1,001,612	134,717	86,515	--	28	38,510	9,664
Utah	174,819	961,008	18,828	922,004	17	19,939	220
Vermont	29,474	13,853	12,818	--	--	296	739
Virginia	91,113	9,600	8,241	--	925	121	313
Washington	420,788	27,759	18,994	1,320	193	2,246	5,006
West Virginia	6,680	125	50	--	--	66	9
Wisconsin	34,954	7,644	4,542	--	8	3,052	42
Wyoming	160,200	20,797	5,405	3,969	661	1,581	9,181

1/ Data represent the cost of land and improvements
2/ Includes 4,697 acres public land.

Table 29.--Quantity and Cost of 10 Largest Categories of Military Real Property in the United States - by Category
As of 30 June 1964

DEPARTMENT OF THE AIR FORCE

Category	Area (Thousands)	Other Measure		Number of Buildings	Cost to U.S. Government (Thousands)
		Unit	Quantity		
Airfield Pavements	255,517 Sq Yds	---	---	---	$ 1,720,887
Land Operational Facilities .	26,031 Sq Ft	---	---	3,614	1,613,036
Family Housing 1/.	164,333 Sq Ft	FAM	116,255	58,982	1,320,027
Maintenance Facilities	103,939 Sq Ft	---	---	7,266	1,105,065
R&D and Test Facilities . . .	14,230 Sq Ft	---	---	880	870,495
Troop Housing (Excluding Emergency)	79,771 Sq Ft	MEN	445,904	9,293	785,119
Utilities - Roads and Streets	177,239 Sq Yds	Mi	11,057	---	617,736
Utilities - Electric 2/. . . .	1,370 Sq Ft	KW M Ft	1,917,338 84,101	970	592,478
Storage-Covered 3/	95,501 Sq Ft	---	---	7,112	430,360
Administration Buildings . . .	43,160 Sq Ft	---	---	6,504	394,460

1/ Dwellings only (excludes trailers and detached garages).
2/ Includes operating plants and distribution lines.
3/ Excludes liquid fuel, ammunition, and cold storage.

40-688 O—65——8

largest segment of total Air Force investment within the United States. Three other categories costing more than one billion dollars each were land operational facilities, family housing and maintenance facilities.

Air Force-controlled properties in foreign countries, on the basis of cost, amounted to $2.5 billion on 30 June 1964. Of the Department of Defense investment in real property in foreign countries, 59 percent was under Air Force control on 30 June 1964.

Foreign base rights of varying types held by the Air Force in foreign countries involved about 2.09 million acres of land. Airfield pavements constitute the single largest Air Force investment category in foreign countries followed by troop housing and land operational facilities.

Section B - Military Construction in Progress

The cost of work in place, as reported by the military departments, on construction projects which had been started but not completed and transferred to the inventory, is shown by geographical area in Table 30. The cost reported represents the cost of labor and materials incorporated on the construction projects. The Federal Government has a property interest in these projects--most of them are being built on Government-owned land.

Upon satisfactory completion of the project and acceptance by the military department, the total cost of the completed project is added to the real property inventory account of the respective department.

Table 30.--Cost of Work in Place on Construction in Progress - by Military Department[1] and Location as of 30 June 1964

DEPARTMENT OF DEFENSE

(Thousands of Dollars)

Location	Department of Defense	Army	Navy (Including Marine Corps)	Air Force
TOTAL	$ 1,809,398[2]	$ 251,039	$ 533,409	$ 1,024,950
United States	1,090,184	210,238[3]	386,833	493,113
Possessions	55,605	7,385	44,592	3,628
Foreign Countries . .	663,609	33,416	101,984	528,209

1/ Includes construction work for DOD agencies.
2/ Includes facilities completed but not yet transferred to real property inventory.
3/ Excludes $3,403 million cost of work in place on civil works projects.

PART II - MILITARY PERSONAL PROPERTY

Section A - Inventory of Military Equipment and Supplies in the Consolidated Supply Systems and in Stock Funds

1. General

This section of the report deals with the inventories in the supply systems of the Department of Defense. For each of the four military services, and for the Defense Supply Agency, dollar data are presented in terms of the major purposes for which the supplies and equipment are held. Improved logistics guidance now calls for assets of the military departments and the Defense Supply Agency to be applied first against requirements to support (1) Approved Forces, and (2) General Forces. Assets in excess of these levels may be held to support certain retention objectives. The inventories in the following tables are, therefore, stratified into those held for the Approved Force of the component, those held for the General Force, those stocks that have been earmarked for Military Assistance Programs although not, as of the date of reporting, delivered, as well as economic retention stock, contingency retention stock, and potential DOD excess stock for which disposal action has not yet been initiated. The inventories are also subclassified into broad commodity categories representing families of similar kinds of items.

Inventories are accounted for in the supply systems of the military services and the Defense Supply Agency from time of acceptance until they have been issued to a using unit. The supply system inventories are those being held in the storage or warehousing facilities of these services for issue to the consumer. They constitute that

segment of the overall materiel supply system which is defined in the Joint Chiefs of Staff dictionary as the "phase of military supply which extends from receipt of finished supplies by the military services through issue for use or consumption".

The stocks are physically located at depots, posts, camps, stations, and bases in the United States and possessions, and in foreign countries. They are stored in warehouses, open storage spaces, ammunition dumps, fuel tanks, etc.

Supply items which have been issued to the consuming military units, such as divisions, air-wings and most ships, are not considered as assets of the supply system. These items are in the hands of the ultimate user and as such are carried in unit records, until consumed, destroyed, captured, lost, or otherwise disposed of.

In this category, throughout the Department of Defense for the purpose of this report, are ships, complete aircraft, complete ICBM and IRBM missiles, and space vehicles which are generally considered to be operational weapons systems and not supply system items. The Navy and Air Force do not accept aircraft and missiles into the supply system nor are they returned to the supply system for overhaul or modification, control being retained in operational commands. The Army follows a different practice for aircraft and these missiles and does maintain some inventories in the supply system. For the purpose of this report, however, Army inventories of such weapons have been excluded from the supply system tables and are carried as "in-use".

Part II, Section B, of this report includes data on major items which have been issued from the supply system to the ultimate users and are still on hand. If such an item in a military unit becomes unserviceable, it is normally replaced by a serviceable item from the supply system. The unserviceable item (if of a repairable type) is returned to the supply system where it may be repaired and put back in supply channels or declared excess and disposed of.

Also not included in the supply inventory totals is the value of excess stocks for which disposal action has been initiated. Table 45 includes the value of such stocks as well as excess and surplus stocks from other sources such as using units.

Stock Funds

Stock funds do not constitute a separate supply system. They are operational and financial systems employed by the military services and the Defense Supply Agency principally to facilitate financial control over consumption-type supply items for which there is recurring demand. The stock fund mechanism permits these services to handle inventories of such continuous demand items on a replacement basis much as private business firms do when they replace stocks depleted by sales with new stocks purchased with the proceeds from such sales. Because of the widespread interest in stock fund operations as a means of improving supply and fiscal management and controlling of inventories, data representing stock fund inventories for each military service and the Defense Supply Agency are shown separately in this section; however, they are also included, as a one-line entry, in the

overall totals for the entire supply system of each military service.

Reporting of Inventory Categories and Strata

Data representing the dollar value of inventories in the aggregate supply system, both the items which are financed by stock funds and those financed by appropriated funds, are shown for each of the military services and the Defense Supply Agency (stock fund only) in the tables in this section.

Each of these tables shows the dollar amount of inventories in each major commodity category (groupings of similar kinds of supplies and equipment) and in each stratum (groupings according to the purpose for which the supplies are retained).

The stratification accounts in use by the services and DSA are uniform, and are (1) Approved Force, (2) General Force, (3) Undelivered Military Assistance Program, (4) Economic Retention, (5) Contingency Retention, and (6) Potential DOD Excess Stocks. These inventory accounts are defined as follows:

a. Approved Force Stock is that portion of the total quantity of an item on hand that is allocated to the support of the active and high-priority reserve forces of the Five Year Force Structure and Financial Program for which acquisition of materiel is authorized under the latest logistics guidance issued by the Secretary of Defense.

b. General Force Stock is that portion of the total quantity of an item on hand that is allocated to the support of the forces in the Secretary of Defense Five Year Force Structure and Financial Program other than the active and high-priority reserve forces. Acquisition of materiel for General Forces is not authorized.

c. Undelivered MAP is that portion of the total quantity of an item on hand for which orders for military assistance grant aid have been received, but for which constructive delivery to the Military Assistance Program has not been made.

d. Economic Retention Stock comprises those items excess to the requirements for a, b, and c, above, which it has been determined will be more economical to retain for future issue than to replenish by procurement.

e. Contingency Retention Stock comprises those items excess to the requirements for a, b, and c, above, which normally would be allocated to Potential DOD Excess but which, it has been determined, will be retained for possible contingencies, including mobilization support of the Allied Forces.

f. Potential DOD Excess Stock is that stock which is above the retention limit of the reporting DOD component and which is in process of screening for utilization, but for which final determination as DOD excess has not been made.

In-transit stock is that owned by a DOD component, which is en route: (1) from manufacturers or suppliers; (2) from United States depots to overseas commands or vice versa; (3) from United States depots to United States commands or vice versa; and (4) between United States depots; and which has not been received by the consignee. Accounting systems of reporting components may not always reveal in-transit stock separately; instead these stocks may be stratified as appropriate by the DOD component.

2. Summary of Department of Defense Supply System Inventories. (Tables 31 and 32)

During fiscal year 1964 the value of the military supply system inventories was reduced by $1,301 million dollars from $40,096 million to $38,795 million. These include inventories of Army, Navy, Marine Corps, Air Force, and DSA, and do not include those of OSD and other Defense agencies. This reduction comprises a net decrease of $778 million, or 12 percent, in stock fund inventories, and a net decrease of $523 million, or 2 percent, in appropriated fund inventories.

The stock fund inventories of each of the Department of Defense components, including DSA, were reduced. Army stock fund inventories were reduced $161 million; Navy inventories were reduced almost $400 million; Marine Corps and Air Force inventories were reduced by $25 million and $13 million, respectively. DSA inventories, for the first time since its establishment, were decreased, by $180 million or about 7 percent, chiefly as a result of an aggressive program of disposal of excess stocks.

Appropriated fund inventories decreased substantially: $523 million or about 2 percent of the 30 June 1963 total. Army inventories of appropriation-financed principal and secondary items were reduced in total $221 million. Navy inventories of appropriation-financed items decreased slightly, $35 million, or about 0.3 percent. Marine Corps appropriation-financed stocks increased $113 million, while Air Force decreased $38 million. DSA has no appropriation-financed inventories.

With respect to the stratification of stocks in accordance with the

Table 31 - Supply System Inventories - by Source of Funds
and DOD Component
as of 30 June 1964

DEPARTMENT OF DEFENSE

(Millions of Dollars)

DOD Component	Total	Stock Fund Inventories	Appropriated Fund Inventories
Department of Defense - Total . .	$38,795	$5,749	$33,046
Army.	11,891	2,003	9,888
Navy.	11,932	1,055	10,877 1/
Marine Corps.	1,511	211	1,300
Air Force	11,229	248	10,981
Defense Supply Agency	2,232	2,232	---

1/ Includes $411 million of Shipboard Supplies not included in Navy Supply System inventory data shown in Table 35.

Table 32 - Supply System Inventories (including Stock Funds) - by Inventory Strata and DOD Component as of 30 June 1964

DEPARTMENT OF DEFENSE

(Thousands of Dollars)

DOD Component	TOTAL STOCKS	UNSTRATIFIED STOCKS	STRATIFIED STOCKS						
			Total	Approved Force	General Force	Undelivered MAP	Economic Retention	Contingency Retention	Potential DOD Excess
Department of Defense - Total. . .	$38,383,068	$2,363,766	$36,019,302	$23,189,777	$2,238,944	$218,710	$3,596,180	$1,248,060	$5,527,631
Army	11,890,619	97,576	11,793,043	7,175,807	1,803,986	217,993	628,537	60,849	1,905,871
Navy	11,520,747	952,740	10,568,007	7,826,479	382,501	717	564,153	911,893	882,264
Marine Corps	1,511,089	116,659	1,394,430	1,257,347	---	---	46,547	23,975	66,561
Air Force.	11,228,694	1,143,870	10,084,824	5,706,452	694	---	1,813,039	251,343	2,313,296
Defense Supply Agency.	2,231,919	52,921	2,178,998	1,223,692	51,763	---	543,904	---	359,639

Chart 7

DOD SUPPLY SYSTEM INVENTORIES BY SERVICE

AS OF 30 JUNE 1964

1/ Includes "In Transit" and properties of the Office, Secretary of Defense and other Defense Agencies.
2/ Includes $411 million Shipboard Supplies not included in chart of Navy Supply System inventories.

purpose for which held, those allocated to Approved Forces totaled $23.2 billion, and constituted 64.4 percent of the total of all stratified stocks. Stocks allocated to General Forces totaled $2.2 billion, or 6.2 percent. Other transferable assets, comprising Economic Retention stocks, Contingency Retention stocks and DOD Potential Excess, totaled $10.4 billion, and accounted for 28.8 percent. The remainder, Undelivered MAP stocks, amounted to $0.2 billion, almost all Army, and represented 0.6 percent of the total stratified. Unstratified stocks made up of certain in-transit stocks, inventories in the hands of contractors and furnished from supply system inventories, and other stocks that are not distributed by category or stratum, amounted to $2.4 billion. Because of the changes in stratification policy guidance, no comparison with prior years is valid.

At the end of fiscal year 1964, the Army owned 30 percent of the $38.9 billion total military supply system inventories, with Navy (including Marine Corps) owning 35 percent, and Air Force owning 29 percent. DSA accounts for 6 percent. (Table 32 and Chart 7) Not included in this table are about $80 million of stock owned by Defense agencies (other than the DSA) which are retail or in-use stocks and not considered part of the Military Supply System, nor the $411 million of Shipboard Supplies included in Table 31.

Appropriated fund inventories accounted for about 85 percent of the total inventories, and stock fund inventories for the remaining 15 percent, down from 16 percent last year. The value of appropriated

fund inventories of $33 billion is divided among the departments as follows: Air Force accounts for 33 percent, Army for 30 percent and Navy (including Marine Corps) for 37 percent. Of the $5.7 billion in stock fund inventories, however, Army accounted for 35 percent; Navy, together with the Marine Corps, accounted for 22 percent; Air Force accounted for 4 percent; and DSA for 39 percent, as contrasted with 37 percent a year earlier.

3. Army Supply System Inventories (Table 33)

The total value of Army supply system inventories on 30 June 1964 was reported to be $11.9 billion, of which inventories of the Army Stock Fund accounted for 17 percent, and appropriated fund inventories for 83 percent. The $11.9 billion represents a net decrease of $382 million, or about 3 percent, in the total of Army supply inventories, during the fiscal year.

This Army total represents $8,614 million of principal items financed from the Procurement of Equipment and Missiles, Army (PEMA) appropriation; $1,030 million of secondary items, also financed from the PEMA appropriation; $162 million of secondary item inventories financed by the Operation and Maintenance, Army (O&MA) appropriation; $61 million of inventories held at overseas posts, camps, and stations not covered by the Army's financial inventory accounting (FIA) system; $21 million of secondary stocks in the hands of U. S. Property and Fiscal Officers for the National Guard Bureau, making a total of $9,888 of appropriation-financed stocks; and $2,003 million of stock-funded inventories.

Table 33 presents a stratification of these inventories, which, for

Table 33 - Supply System Inventories (including Stock Funds) - by Inventory Strata and Category
as of 30 June 1964

DEPARTMENT OF THE ARMY

(Thousands of Dollars)

Category	TOTAL STOCKS 1/	UNSTRATIFIED STOCKS 2/	STRATIFIED STOCKS						
			Total	Approved Force	General Force	Undelivered MAP	Economic Retention	Contingency Retention	Potential DOD Excess
Total	$11,890,619	$97,576	$11,793,043	$7,175,807	$1,803,986	$217,993	$628,537	$60,849	$1,905,871
Artillery	117,223	---	117,223	12,134	32,901	9,093	21,426	19,783	21,886
Small Arms	450,196	---	450,196	157,467	175,982	24,086	80,754	---	11,907
Fire Control Equipment Parts (FEMA Funded)	1,223	---	1,223	446	---	6	19	---	752
Fire Control Equipment Parts (O&MA Funded)	5,909	---	5,909	2,497	---	1	1,547	---	1,864
Weapons Repair Parts (FEMA Funded)	103,627	---	103,627	23,677	594	9,337	45,193	---	24,826
Weapons Parts (O&MA Funded)	6,732	---	6,732	3,509	---	9	258	---	2,956
Special Weapons, Tools & Equipment	166	---	166	108	---	---	38	---	20
Ammunition	4,946,323	---	4,946,323	2,307,486	1,136,989	59,078	228,225	8,948	1,205,597
Ammunition Components, Propellants, and Explosives	323,400	---	323,400	273,200	---	---	36,600	---	13,600
Ammunition Parts	8,537	---	8,537	6,612	---	---	826	---	1,099
SSM Missile System Ammunition	193,614	---	193,614	163,740	---	124	741	21,672	7,337
SAM Missile System Ammunition	25,815	---	25,815	24,744	---	---	1,071	---	---
Missile Repair Parts (FEMA Funded)	84,891	---	84,891	67,627	80	---	7,234	---	9,950
Missile Repair Parts (O&MA Funded)	57,341	---	57,341	39,931	---	---	11,153	---	6,257
Chemical Supplies and Parts	2,382	---	2,382	2,210	---	49	---	---	123
Aircraft Repair Parts (FEMA Funded)	232,810	---	232,810	174,703	7,598	152	23,556	760	26,041
Aircraft Repair Parts (O&MA Funded)	10,644	---	10,644	5,762	2,237	---	---	---	2,645
Tanks	560,780	---	560,780	496,962	23,961	39,396	48	---	413
Other Combat Vehicles	589,864	---	589,864	296,169	250,923	4,795	1,901	---	36,076
Tactical Vehicles	351,945	---	351,945	327,368	11,439	11,321	---	87	1,730
Support Vehicles	36,466	---	36,466	22,282	13,643	385	---	---	156
Combat Automotive, Tactical and Support Vehicle Parts (FEMA Funded)	274,638	---	274,638	188,026	---	4,566	1,852	--	80,194
Combat Automotive, Tactical and Support Vehicle Parts (O&MA Funded)	19,620	---	19,620	8,249	---	3	8,185	---	3,183
Floating Equipment	187,949	---	187,949	132,710	47,280	42	---	---	7,917
Railroad Equipment	122,713	---	122,713	111,582	10,799	---	---	---	332
Construction Equipment	118,617	---	118,617	105,318	9,230	1,790	---	---	2,279
Materials Handling Equipment	19,774	---	19,774	13,768	4,662	---	---	---	1,344
Other Heavy Equipment	252,927	---	252,927	217,790	27,124	2,236	1,779	---	3,998
Mobility Support End Items	35,813	---	35,813	28,008	---	---	---	---	7,805
Surface Transportation, Parts	11	---	11	2	---	---	---	---	9
Tactical Communications - Electronics Equip.	566,588	---	566,588	509,743	11,471	38,366	---	---	7,008
Strategic Communications - Electronics Equip.	70,454	---	70,454	60,166	---	---	---	6,611	3,677
General Supplies	6,482	---	6,482	5,363	---	---	---	---	1,119
Common Hardware, Cleaning & Preserving Materials	48	---	48	47	---	---	---	---	1
Clothing & Equipage	212	---	212	207	---	---	---	---	5
Medical End Items & Parts	3,948	---	3,948	3,556	---	---	---	---	392
Petroleum Products, Containers & Accessories	12,787	---	12,787	12,318	---	---	---	---	469
Stock Fund Stratified Inventories (See Table 34)	1,909,349	---	1,909,349	1,289,095	37,073	13,158	156,131	2,988	410,904
Unstratified Inventories	97,576	97,576	---	---	---	---	---	---	---
Secondary Stocks in Posts, Camps, & Stations not under FIA (estimated)	60,500	---	60,500	60,500	---	---	---	---	---
National Guard Bureau 3/	20,725	---	20,725	20,725	---	---	---	---	---

1/ Excludes excess stocks for which disposal has been authorized or initiated. These are included in Table 45.
2/ Includes stocks in transit, stocks in hands of contractors, stocks temporarily in use, and other unstratified inventories.
3/ Secondary items in hands of U. S. Property and Fiscal Officers.

appropriation-financed inventories are also presented by materiel category. The stock-funded inventories are included as a one-line entry, being presented in detail in the table following.

The foregoing inventories, as stated, do not include complete aircraft and missiles, although they do include aircraft and missile parts and components. This procedure is adopted, although the Army actually has $92 million of complete aircraft and $450 million of complete missiles in store, to follow Navy and Air Force practice which is to issue all complete aircraft and missiles to units of the operating forces rather than to retain them in the supply system. Accordingly, to permit comparison with Navy and Air Force, Army stocks of these weapons are reported with other weapons and military equipment in use in Section B of Part II of this report and as appropriate in Table 1.

Army supply system stocks are stratified as follows: 61 percent are allocated to Approved Forces, 15 percent to General Forces, 2 percent is Undelivered MAP stocks, 6 percent is in the Economic and Contingency Retention stocks, and 16 percent is Potential DOD Excess.

Army Stock Fund Inventories (Table 34)

Included in the Army supply system inventories shown in Table 33 are $2.0 billion in the Army Stock Fund, about one-sixth of the total. Inventories under stock fund decreased $161 million during the fiscal year, representing an excess of issues from the system over receipts into it, as well as decapitalization, i.e., transfers to the Defense Supply Agency. A comparison of the present inventories with those of a year ago, by category, is not very meaningful because of changes in

Table 34 - Stock Fund Inventories - by Inventory Strata and Category
as of 30 June 1964

DEPARTMENT OF THE ARMY

(Thousands of Dollars)

Category	TOTAL STOCKS 1/	UNSTRATIFIED STOCKS 2/	STRATIFIED STOCKS						
			Total	Approved Force	General Force	Undelivered MAP	Economic Retention	Contingency Retention	Potential DOD Excess
Army Stock Fund - Total	$2,003,401	$94,052	$1,909,349	$1,289,095	$37,073	$13,158	$156,131	$2,988	$410,904
Clothing & Equipage	115,691	---	115,691	107,661	---	---	3,860	---	4,170
General Supplies	25,395	---	25,395	21,194	---	---	3,389	---	812
Subsistence	93,265	---	93,265	92,159	---	---	794	---	312
Petroleum & Allied Products	61,057	---	61,057	59,520	---	707	765	---	65
Engineer Supplies	132,550	---	132,550	92,775	8,081	1,121	4,542	148	25,883
Chemical Equipment, Parts & Supplies	27,104	---	27,104	24,371	---	---	2,159	---	574
Anti-aircraft and Fire Control Equipment, Parts and Supplies	76,329	---	76,329	31,655	317	792	8,575	---	34,990
Common Hardware, Cleaning & Preserving Materials	9,976	---	9,976	4,657	---	---	614	---	4,705
Weapons Equipment, Parts, & Tools	115,289	---	115,289	69,918	3,110	9,818	16,302	---	16,141
Guided Missile & Rocket Systems Parts	136,897	---	136,897	83,563	918	---	24,327	---	28,089
Tank-Automotive Equipment, Supplies, & Parts	394,968	---	394,968	172,841	2,315	---	25,224	---	194,588
Special Weapons Equipment, Parts, & Tools	13,526	---	13,526	6,428	---	---	4,070	---	3,028
Electronics Equipment, Parts, & Supplies	216,651	---	216,651	100,939	17,050	577	53,320	---	44,765
Surface Transportation Secondary Support Items	5,076	---	5,076	3,841	204	40	37	---	954
Air Transportation Secondary Support Items	206,686	---	206,686	178,292	5,078	103	7,912	2,840	12,461
Medical-Dental Supplies	34,994	---	34,994	34,409	---	---	241	---	344
Defense Supply Service	965	---	965	965	---	---	---	---	---
Z I Installations Division	161,695	---	161,695	137,212	---	---	---	---	24,483
U. S. Army, Pacific	81,235	---	81,235	66,695	---	---	---	---	14,540
Unstratified Inventories	94,052	94,052	---	---	---	---	---	---	---

1/ Excludes excess stocks for which disposal has been authorized or initiated. These are included in Table 45.

2/ Includes stocks in transit, stock in the hands of contractors, stocks temporarily in use, and other unstratified inventories.

40-688 O—65——9

Chart 8

SUPPLY SYSTEM INVENTORIES
(Including Stock Funds)

DEPARTMENT OF THE ARMY

AS OF 30 JUNE 1964

BILLIONS OF DOLLARS

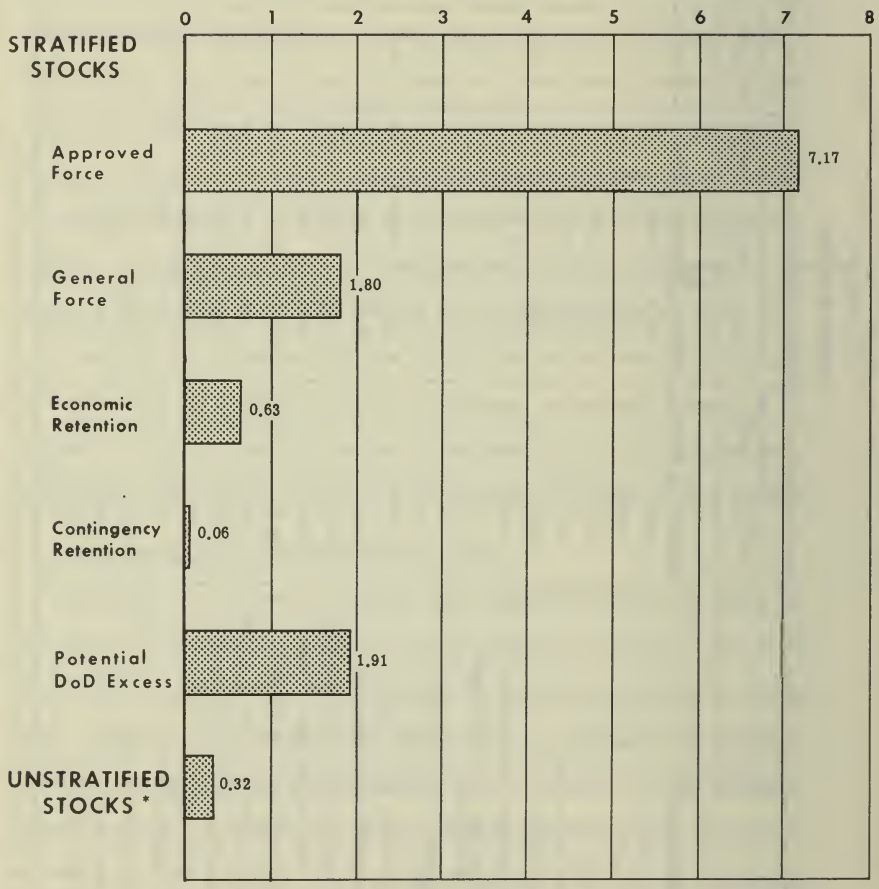

* Includes $218 million of undelivered MAP stocks.

category structure, migration of items from one category to another, and transfers to other agencies. A few of the organizational changes involved are the disestablishment of the mobility support category and its joining with the Air Transportation secondary support items, combination of engineer supplies and repair parts into a single category, and the establishment of the U. S. Army, Pacific, as a stock fund division.

At the end of the year, 67 percent of the stratified stocks were allocated to Approved Forces, 2 percent to the General Force, 1 percent to Undelivered MAP, 8 percent to Economic Retention, and 22 percent to Potential DOD Excess.

4. Navy Supply System Inventories (exclusive of Marine Corps)(Table 35)

The Navy supply system inventories totaled $11.5 billion at the end of fiscal year 1964, a decrease of over $400 million from 30 June 1963. These figures exclude, as noted in Table 35, the $411 million of Shipboard Supplies that are included in Table 31, since these are not, strictly speaking, considered part of the "managed" supply system. The inventories, totaling $11,521 million, are divided into $1,055 million, or 9 percent of the total, in stock fund inventories, and $10,466 million, or 91 percent, in appropriation-financed inventories. This compares with a total of $11,954 million as of 30 June 1963, divided into $1,454 million (12 percent) stock fund and $10,500 million (88 percent) appropriation-financed inventories. The $433 million decrease results from a decrease of almost $400 million in the stock fund, and a decrease of $35 million

Table 35 - Supply System Inventories (including Stock Funds) - by Inventory Strata and Category
as of 30 June 1964

DEPARTMENT OF THE NAVY - EXCLUSIVE OF MARINE CORPS

(Thousands of Dollars)

CATEGORY	TOTAL STOCKS 1/	UNSTRATIFIED STOCKS	STRATIFIED STOCKS						
			Total	Approved Force	General Force	Undelivered MAP	Economic Retention	Contingency Retention	Potential DOD Excess
Total	$11,520,747	$952,740	$10,568,007	$7,826,479	$382,501	$717	$564,153	$911,893	$882,264
Major Ordnance Equipment	1,238,536	---	1,238,536	864,450	247,978	---	522	62,086	63,500
Ordnance Material	681,337	---	681,337	330,810	10,270	---	44,713	91,803	203,741
Ammunition & Expendable Ordnance	3,547,126	---	3,547,126	2,874,660	---	---	70,262	473,654	128,550
Major Shipboard Machinery, Equipment, & Components	323,344	---	323,344	182,029	62,393	---	6,500	52,876	19,546
Ships' & Submarine Equipment	124,162	---	124,162	51,622	19,041	---	7,018	46,481	---
Major Electronic Equipment	283,884	---	283,884	169,138	1,483	647	7,113	88,892	16,611
Electronic Equipment, Assemblies, & Repair Parts	25,682	---	25,682	11,682	28	---	814	---	13,158
Major Aeronautical Equipment	581,943	---	581,943	523,462	---	---	52,431	---	6,050
Aeronautical Equipment - Secondary Items	168,020	---	168,020	150,279	---	---	8,524	767	8,450
Aeronautical Material	2,207,046	---	2,207,046	1,680,538	---	---	223,637	41,866	261,005
Special Projects Material - Principal Items	174,078	---	174,078	174,078	---	---	---	---	---
Special Projects Material - Secondary Items	64,849	---	64,849	41,182	29	---	17,740	1,264	4,634
Major Construction & Civil Engineering Equipment	117,652	---	117,652	94,720	21,249	---	---	---	1,683
Construction Equipment & Repair Parts	3,331	---	3,331	1,652	90	---	1,075	---	514
Major Training Devices	31,940	---	31,940	15,741	---	70	8,134	1,352	6,643
Training Devices Repair Parts	2,632	---	2,632	1,250	---	---	90	---	1,292
Materials Handling Equipment	2,404	---	2,404	2,404	---	---	---	---	---
Training Aids & Library Brooks	595	---	595	595	---	---	---	---	---
Stock Fund Stratified Inventories (See Table 36)	989,446	---	989,446	656,187	19,940	---	115,580	50,852	146,887
Stocks in Transit	863,614	863,614	---	---	---	---	---	---	---
Other Unstratified Inventories	77,731	77,731	---	---	---	---	---	---	---
Special Clearances	11,395	11,395	---	---	---	---	---	---	---

1/ Excludes excess stocks for which disposal has been authorized or initiated. These are included in Table 45. Also excludes $411 million of Shipboard Supplies included in Table 31.

in the appropriation-financed inventories. In this report, the latter still include consumable ordnance materiel which is constantly being re-worked and rotated between shipboard storage and tidewater maintenance facilities. It is under management control though not financial inventory control reporting.

Changes in and composition of stock fund inventories are discussed in the section following. For the appropriation-financed inventories, as of 30 June 1964, the three largest categories, Major Ordnance Equipment, Ammunition and Consumable Ordnance, and Aeronautical Material, account for nearly 61 percent of the total Navy Supply System Inventories.

Reductions during the year in appropriation-financed stocks in the strata of Economic and Contingency Retention total $66 million, but this net figure results from a decrease of $436 million in Economic Retention Stock, and an increase of $370 million in Contingency Retention Stock, as dictated by changes in logistic guidance. Potential excess stocks were increased by $242 million in the move toward disposal.

Of the total stratified stocks at the end of fiscal year 1964, 74 percent were classified as Approved Force, 4 percent as General Force, 14 percent as Economic and Contingency Retention, and 8 percent as Potential DOD Excess stocks.

Navy Stock Fund Inventories (exclusive of Marine Corps)(Table 36)

Included in the total of $11,521 million of Navy supply system inventories are $1,055 million (about 9 percent of the total) carried by the Navy Stock Funds. This represents a decrease of about $400 million (27 percent) from the previous year, due partly to transfers to

Chart 9

SUPPLY SYSTEM INVENTORIES
(Including Stock Funds)

DEPARTMENT OF THE NAVY

AS OF 30 JUNE 1964

BILLIONS OF DOLLARS



* Includes $717 thousand of undelivered MAP stocks.

Table 36 - Stock Fund Inventories - by Inventory Strata and Category
as of 30 June 1964

DEPARTMENT OF THE NAVY - EXCLUSIVE OF MARINE CORPS

(Thousands of Dollars)

CATEGORY	TOTAL STOCKS 1/	UNSTRATIFIED STOCKS	STRATIFIED STOCKS						
			Total	Approved Force	General Force	Undelivered MAP	Economic Retention	Contingency Retention	Potential DOD Excess
Navy Stock Fund - Total	$1,055,235	$65,789	$989,446	$656,187	$19,940	$---	$115,580	$50,852	$146,887
Special & Resale Clothing	23,563	---	23,563	22,119	---	---	863	---	581
Photographic Material	5,352	---	5,352	3,232	209	---	925	10	976
Ships', Submarine & Base Repair Parts	307,390	---	307,390	150,646	16,212	---	63,469	39,449	37,614
Forms & Printed Matter	6,790	---	6,790	3,599	---	---	2,502	---	689
Subsistence Stores	44,107	---	44,107	44,107	---	---	---	---	---
Electronic Repair Pa ts	180,372	---	180,372	114,036	2,096	---	18,924	---	45,316
Ships' Store & Commissary Store Stock	32,855	---	32,855	32,855	---	---	---	---	---
Fuel & Related Items	132,207	---	132,207	132,207	---	---	---	---	---
Ordnance Material	91,545	---	91,545	31,989	1,423	---	17,372	11,393	29,368
Fleet Material Support Office Retail Commodities	158,561	---	158,561	114,693	---	---	11,525	---	32,343
Special Clearances	6,704	---	6,704	6,704	---	---	---	---	---
Stocks in Transit	65,789	65,789	---	---	---	---	---	---	---

1/ Excludes excess stock for which disposal has been authorized or initiated. These are included in Table 45.

the Defense Stock Fund, and partly to disposal. Largest decreases occurred in the Ships', Submarine and Base Repair Parts, and in the Electronic Repair Parts categories. The establishment of the Fleet Material Support Office consolidated a number of retail stocks under single management.

On 30 June 1964, the stratified stock fund inventories were distributed as follows: Approved Force, 66 percent; General Force, 2 percent; Economic and Contingency Retention, 17 percent; and Potential DOD Excess stocks, almost 15 percent.

5. Marine Corps Supply System Inventories (Table 37)

The value of Marine Corps supply system inventories at the end of fiscal year 1964 totaled $1.5 billion, an increase of $89 million over the total on 30 June 1963. Principal increases occurred in inventories in the Ammunition, Ordnance-Tank-Automotive, and Communications-Electronic and Electric categories.

The largest categories of stocks on 30 June 1964 were Ammunition with $640 million, and Ordnance-Tank-Automotive with $432 million, (including Stock Fund), which together accounted for about 70 percent of the total value of stocks in inventory.

At the end of fiscal year 1964, more than 90 percent of the stratified stocks in the Marine Corps supply system were classified as Approved Force Stocks. The Marine Corps has no General Force. Only about 10 percent are thus stratified in the area of releasable assets, as contrasted with more than 20 percent in this area a year ago. See Chart 10 for the distribution of assets by strata.

Table 37 - Supply System Inventories (including Stock Funds) - by Inventory Strata and Category as of 30 June 1964

MARINE CORPS

(Thousands of Dollars)

CATEGORY	TOTAL STOCKS 1/	UNSTRATIFIED STOCKS	STRATIFIED STOCKS						
			Total	Approved Force	General Force	Undelivered MAP	Economic Retention	Contingency Retention	Potential DOD Excess
TOTAL	$1,511,089	$116,659	$1,394,430	$1,257,347	$---	$---	$46,547	$23,975	$66,561
Ammunition	640,281	---	640,281	588,835	---	---	37,429	12,249	1,768
Ordnance-Tank-Automotive	362,699	---	362,699	344,439	---	---	480	10,108	7,672
Engineer Supplies and Construction Materiel	63,457	---	63,457	62,979	---	---	14	39	425
Communication - Electronic and Electric	119,088	---	119,088	111,752	---	---	3,874	338	3,124
General Property	15,024	---	15,024	14,286	---	---	14	---	724
Stock Fund Stratified Inventories - Table 38	193,881	---	193,881	135,056	---	---	4,736	1,241	52,848
Stocks in Hands of Contractors (GFM)	1,738	1,738	---	---	---	---	---	---	---
Stocks in Transit	97,496	97,496	---	---	---	---	---	---	---
Other Unstratified Inventories	17,425	17,425	---	---	---	---	---	---	---

1/ Excludes excess stocks for which disposal has been authorized or initiated. These are included in Table 45.

Chart 10

SUPPLY SYSTEM INVENTORIES
(Including Stock Funds)

MARINE CORPS

AS OF 30 JUNE 1964



Table 38 - Stock Fund Inventories - by Inventory Strata and Category
as of 30 June 1964

MARINE CORPS

(Thousands of Dollars)

CATEGORY	TOTAL STOCKS 1/	UNSTRATIFIED STOCKS	STRATIFIED STOCKS						
			Total	Approved Force	General Force	Undelivered MAP	Economic Retention	Contingency Retention	Potential DOD Excess
MARINE CORPS STOCK FUND - TOTAL	$210,540	$16,659	$193,881	$135,056	$---	$---	$4,736	$1,241	$52,848
Ordnance-Tank-Automotive	69,339	---	69,339	48,509	---	---	1,440	147	19,243
Engineer Supplies and Construction Material	22,059	---	22,059	11,444	---	---	1,067	779	8,769
Communication - Electronic and Electric	32,549	---	32,549	22,887	---	---	1,276	286	8,100
General Property	39,412	---	39,412	26,760	---	---	950	29	11,673
Clothing and Textiles	22,739	---	22,739	18,801	---	---	3	---	3,935
Fuel	2,928	---	2,928	1,800	---	---	---	---	1,128
Subsistence	2,368	---	2,368	2,368	---	---	---	---	---
Commissary Stores	2,487	---	2,487	2,487	---	---	---	---	---
Stocks in Hands of Contractors (GFM)	1,738	1,738	---	---	---	---	---	---	---
Stocks in Transit	4,335	4,335	---	---	---	---	---	---	---
Other Unstratified Inventories	10,586	10,586	---	---	---	---	---	---	---

1/ Excludes excess stocks for which disposal has been authorized or initiated. These are included in Table 45.

Marine Corps Stock Fund Inventories (Table 38)

Marine Corps Stock Fund inventories amounted to $211 million on 30 June 1964, less than 14 percent of Marine Corps total supply system inventories. Stock fund inventories showed a reduction of $25 million, or more than 10 percent, since the beginning of the fiscal year. Most of this reduction occurred in the Ordnance-Tank-Automotive and Communications-Electronic and Electric categories.

As in the case of appropriation-financed inventories, Approved Force stocks make up the largest stratum of Marine Corps Stock Fund inventories, almost 70 percent. Retention stocks have been drastically reduced, from $39 million to about $6 million, while the Potential DOD Excess is down about $13 million to a figure that represents 27 percent of the total of stratified stocks.

6. Air Force Supply System Inventories (Table 39)

The total value of Air Force supply system inventories on 30 June 1964 was reported at a figure of $11.2 billion, decreased $393 million, or about 3 percent, from the $11.6 billion figure reported a year earlier. About 2 percent of this was financed by the Air Force Stock Fund, 98 percent of the inventory being appropriation-financed.

The Aircraft Replenishment Spares category, still accounting for more than half of the total inventory, was reduced by about $340 million, and stocks of Spare Engines for Aircraft and Aerodynamic Missiles, the second largest category, were reduced by $230 million. There have been some increases, notably in the Missile area, but realignment of a few categories, together with breakdowns of certain categories to reveal greater detail, makes comparison with earlier years less meaningful.

Table 39 - Supply System Inventories (including Stock Funds) - by Inventory Strata and Category
as of 30 June 1964

DEPARTMENT OF THE AIR FORCE

(Thousands of Dollars)

CATEGORY	TOTAL STOCKS 1/	UNSTRATIFIED STOCKS	STRATIFIED STOCKS 2/						
			Total	Approved Force	General Force	Undelivered MAP	Economic Retention	Contingency Retention	Potential DOD Excess
Total	$11,228,694	$1,143,870	$10,084,824	$5,706,452	$694	$---	$1,813,039	$251,343	$2,313,296
Aerospace Ground Equipment	238,623	---	238,623	129,877	---	---	27,204	627	80,915
Aircraft Replenishment Spares	5,947,448	---	5,947,448	2,832,201	---	---	1,187,533	48,451	1,879,263
War Consumables	117,097	---	117,097	87,979	---	---	---	29,118	---
Missile Equipment	97,297	---	97,297	20,514	---	---	66,119	13	10,651
Missile Spares	459,216	---	459,216	343,727	---	---	61,616	33,842	20,031
Missile Propellants	4,983	---	4,983	4,983	---	---	---	---	---
Chemicals	137	---	137	134	---	---	3	---	---
Munitions & Associated Equipment	19,739	---	19,739	11,152	---	---	1,683	88	6,816
Munitions Equipment Spares	14,747	---	14,747	5,049	---	---	1,088	1,376	7,234
Ammunition	668,093	---	668,093	428,858	---	---	27,356	132,663	79,216
Ammunition Spares	21,714	---	21,714	16,912	---	---	1,409	239	3,154
Chaff & Rocket Launchers	16,298	---	16,298	12,431	---	---	---	3,867	---
Vehicular Equipment	22,256	---	22,256	20,012	---	---	---	317	1,927
Vehicular Equipment Spares	42,751	---	42,751	23,416	--	--	9,254	2	10,079
Electronic, Telecommunication, Command & Control Equipment	153,592	---	153,592	88,781	---	---	7,177	---	57,634
Electronic, Telecommunication, Command & Control Spares	188,415	---	188,415	74,313	---	---	48,826	---	65,276
Base Maintenance & Support Equipment	77,972	---	77,972	41,553	---	---	5,059	614	30,746
Base Maintenance & Support Spares	64,512	---	64,512	32,666	---	---	11,748	126	19,972
Spare Engines, Aircraft and Aerodynamic Missiles	1,635,706	---	1,635,706	1,252,859	---	---	342,465	---	40,382
Spare Engines, Ballistic Missiles	50,840	---	50,840	43,234	---	---	7,606	---	---
Airborne Auxiliary Power Plants	19,793	---	19,793	13,100	---	---	6,693	---	---
Stock Fund Stratified Inventories (Table 40)	223,595	---	223,595	222,701	694	---	200	---	---
Base Held Spares	440,903	440,903	---	---	---	---	---	---	---
Base Funded Stock, General	415,266	415,266	---	---	---	---	---	---	---
Base Funded Medical Supplies	41,235	41,235	---	---	---	---	---	---	---
Stock in Transit	246,216	246,216	---	---	---	---	---	---	---
Other Unstratified Inventories (Stock Fund)	250	250	---	---	---	---	---	---	---

1/ Excludes excess stocks for which disposal has been authorized or initiated. These are included in Table 45.
2/ Stocks in the hands of contractors are included in the stratified inventory.

Chart 11

SUPPLY SYSTEM INVENTORIES
(Including Stock Funds)

DEPARTMENT OF THE AIR FORCE

AS OF JUNE 30 1964



Some additional coverage has been obtained in the area of base-held and base-funded stocks which are neither categorized nor stratified so that identification of specific areas is not feasible, except in the case of Base Funded Medical Supplies, not reported through the base supply officer and not heretofore covered. As a result of this additional coverage, reductions in the stratified stocks of the Air Force Supply System are, in reality, larger than the data shown would indicate.

Almost 57 percent of the stratified stocks of the Air Force inventory are allocated to Approved Forces. The Air Force General Force stocks are neglible, being applied only to Air Force Academy stock-funded supplies. Retention stocks account for over 20 percent of the total, while Potential DOD Excess amounts to almost 23 percent. These proportions are much the same as those of last year.

Air Force Stock Fund Inventories (Table 40)

The value of Air Force Stock Fund inventories at the end of fiscal year 1964 was $248 million, down $13 million during the fiscal year. The only category showing any substantial change was Aviation Fuels, in which inventory was reduced some $30 million as a result of a number of factors, including a decrease in jet fuel costs.

On 30 June 1964 stratified stocks consisted mostly of those allocated to the Approved Forces, there being almost no long supply stocks in the Air Force Stock Fund.

7. Defense Supply Agency Supply System Inventories (Table 41)

Inventories of the Defense Stock Fund on hand as of 30 June 1964 totaled $2,232 million, a net reduction of $180 million for fiscal year

Table 40 - Stock Fund Inventories - by Inventory Strata and Category
as of 30 June 1964

DEPARTMENT OF THE AIR FORCE

(Thousands of Dollars)

CATEGORY	TOTAL STOCKS 1/	UNSTRATIFIED STOCKS	STRATIFIED STOCKS						
			Total	Approved Force	General Force	Undelivered MAP	Economic Retention	Contingency Retention	Potential DOD Excess
Air Force Stock Fund - Total	$248,384	$24,789	$223,595	$222,701	$694	$---	$200	$---	$---
Air Academy	694	---	694	---	694	---	---	---	---
Aviation Fuels	162,291	---	162,291	162,291	---	---	---	---	---
Clothing	10,586	---	10,586	10,386	---	---	200	---	---
Commissary	50,024	---	50,024	50,024	---	---	---	---	---
Stocks in Transit	24,539	24,539	---	---	---	---	---	---	---
Other Unstratified Stocks	250	250	---	---	---	---	---	---	---

1/ Excludes excess stocks for which disposal has been authorized or initiated. These are included in Table 45.

Table 41 - Stock Fund Inventories - by Inventory Strata and Category
as of 30 June 1964

DEFENSE SUPPLY AGENCY

(Thousands of Dollars)

CATEGORY	TOTAL STOCKS 1/	UNSTRATIFIED STOCKS	STRATIFIED STOCKS						
			Total	Approved Force	General Force	Undelivered MAP	Economic Retention	Contingency Retention	Potential DOD Excess
DEFENSE STOCK FUND - TOTAL	$2,231,919	$52,921	$2,178,998	$1,223,692	$51,763	$---	$543,904	$---	$359,639
Clothing & Textile Material	817,980	---	817,980	528,780	6,244	---	282,956	---	---
Medical Material	171,329	---	171,329	148,629	14,100	---	5,000	---	3,600
Subsistence	109,943	---	109,943	109,943	---	---	---	---	---
General Supplies	123,410	---	123,410	70,881	3,549	---	12,158	---	36,822
Industrial Supplies	294,638	---	294,638	96,969	918	---	56,143	---	140,608
Construction Supplies	222,076	---	222,076	91,102	21,670	---	25,188	---	84,116
Automotive Repair Parts 2/	---	---	---	---	---	---	---	---	---
Electronic Supplies	414,597	---	414,597	158,111	5,282	---	160,011	---	91,193
Packaged Petroleum Products & Chemicals	25,025	---	25,025	19,277	---	---	2,448	---	3,300
Stocks in Hands of Contractors (GFM)	25,788	25,788	---	---	---	---	---	---	---
Stocks in Transit	22,642	22,642	---	---	---	---	---	---	---
Other Unstratified Inventories	4,491	4,491	---	---	---	---	---	---	---

1/ Excludes excess stocks for which disposal has been authorized or initiated. These are included in Table 45.

2/ Disestablished 15 January 1964

40-688 O—65——10

Chart 12

SUPPLY SYSTEM INVENTORIES
(Including Stock Funds)

DEFENSE SUPPLY AGENCY

AS OF 30 JUNE 1964

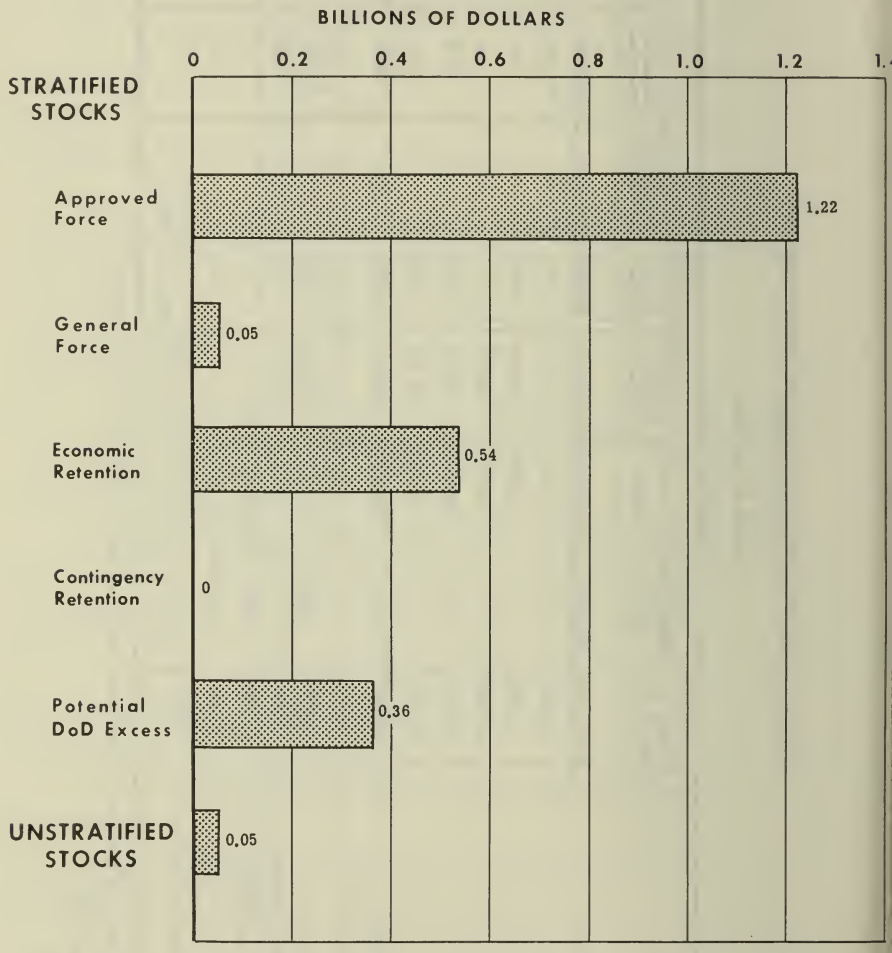

1964. Net sales during the year exceeded procurement deliveries by $219 million. Excess declarations of $201 million, issues without reimbursement of $168 million, predominantly decapitalization of hand tools, paints, and automotive items, and revisions of standard price and inventory losses of $65 million, were principal contributors to the reduction.

The chief offsetting increases have been inventory capitalizations of $375 million and material returns of $93 million, of which $61 million were returns for credit. As of 30 June 1964, 51,100 line items had been transferred to GSA for supply support since DSA began operations. An additional 3,500 items remain to be transferred and 41,500 are still under consideration for transfer.

Considering individual categories of material, principal decreases have occurred in the categories of clothing and textiles (off $200 million), automotive repair parts (off $85 million; the category was disestablished in DSA 15 January 1964), medical material (down $28 million), and general supplies (down $23 million). Offsetting increases of inventory have been registered in construction supplies (up $115 million), subsistence (up $17 million) and packaged petroleum products (up $16 million, nearly tripling the inventory in the year).

Table 41 and Chart 12 show the stratification of the inventory of the Defense Stock Fund as of 30 June 1964. Of the total stratified, about 56 percent is allocated to Approved Force support, 2 percent to the General Forces, 25 percent to Economic Retention stocks, and about 17 percent Potential DOD Excess.

Section B - Personal Property Other Than Supply System Inventories

This section of the report covers personal property owned by the Department of Defense other than materiel in the supply system inventories. It includes various types of personal property, as follows:

1. Weapons and Other Military Equipment in Use.

This category of equipment generally comprises items of materiel traveling with troop movements and includes all major weapons and supporting equipment. The equipment may have been issued from the supply system inventories, at which time accountability is picked up by the using unit or (as in the case of aircraft, ships, etc.) it may have been purchased from a manufacturer, military or private, for direct shipment to a using unit.

Quantitative property records are maintained on major items in use until the item is destroyed, lost or otherwise disposed of; minor and consumable type items are not maintained on property records since they are assumed to be consumed at time of issue. In addition to quantitative records, the Navy and Air Force maintain monetary accounting records of the principal equipment in use. Army derives statistical values of such property by periodically pricing-out quantities of items.

The total value of this type of equipment which had been issued or assigned to using units at the end of fiscal year 1964 was $81.3 billion. Comparable figures for the end of fiscal year 1963 were $77.4 billion. Because this category includes the more costly types of military items, it constitutes by far the largest element of the total

property of the Department of Defense, and one which has been steadily rising in value, as the more expensive modern weapons are added. Almost one-third of it is located outside the United States.

a. Army

As of 30 June 1964, Army reported the value of weapons and other military equipment in use at a total of $9.2 billion dollars, as compared with $7.9 billion as of 30 June 1963, an increase of $1,348 million. This equipment consists of aircraft ($1,059 million, up $285 million during the year), guided missiles ($2,057 million, up $867 million), tanks and other combat vehicles ($2,028 million, up a net value of $257 million), tactical and support vehicles ($1,532 million, off $184 million), and artillery weapons, small arms, chemical equipment, and other major items, primarily electronics and communications equipment ($2,549 million, up $124 million). As has been mentioned, the value of aircraft and missiles in use includes complete Army aircraft, to the value of $92 million, and complete missile systems, valued at $450 million that are actually in Army depots but which are shown as in-use in the foregoing to conform to Navy and Air Force accounting practice. The overall increase in the inventory was principally due to deployment to the European and Pacific Commands.

b. Navy

The value of weapons and other military equipment in-use as of 30 June 1964 is reported by the Navy to total $38.3 billion, an increase of $2.5 billion during the fiscal year. Combatant ships,

service craft, aircraft, missiles, aircraft ground support equipment, and Marine Corps equipment are included.

The value of Navy ships, both in the active and inactive fleets, accounts for $26.3 billion of this total, an increase of almost $1.8 billion during the year. Of this value, $24.1 billion represents the valuation placed upon ships that have been completed and commissioned ($21.3 billion is the value of hull, machinery, and equipment, and $2.8 billion, armament and permanent fittings), while $2.2 billion represents work in place on those still undergoing construction or conversion.

Service craft, such as Utility Landing Craft, Minesweeping Boats, Open Lighters, Floating Derricks, and Harbor Tugs, were valued at $1.2 billion, up in valuation almost one-third during the year.

Navy aircraft as of 30 June 1964 were reported to be valued at $8.9 billion, about $100 million less than a year earlier, but aircraft maintenance support equipment was valued at $742 million, an increase of $80 million.

Complete missiles, valued at $663 million as of 30 June 1964, are reported by Navy as being in-use. This is entirely exclusive of any of the missile components reported in the supply system.

Marine Corps equipment assigned to Fleet Marine Force units was reported at $421 million; other Marine Corps military equipment amounted to $114 million, a decrease of $16 million since the preceding year.

c. Air Force

Weapons and other military equipment in-use are reported by Air Force to be valued at $33.8 billion, an increase of $90 million over the

value reported as of 30 June 1963. Included are aircraft, valued at $25.8 billion, an increase of $352 million; missiles, valued at $1.4 billion, an increase of $142 million; ground communications and electronic equipment valued at $5.0 billion; vehicles, valued at $800 million; and other military equipment - most of it located at Air Materiel Areas - $807 million.

d. OSD and Other Defense Agencies

Included in Table 1 and 2 of this report is about $33 million of military equipment owned and in-use by Defense agencies other than the Defense Supply Agency, which reports none.

2. Plant Equipment (Tables 42 and 43)

This is personal property of a capital nature, including machinery, equipment, furniture, vehicles, machine tools, and accessory and auxiliary items for manufacturing or administrative use. Formerly, this property was owned by the military departments whether in use at military-owned installations (in accordance with departmental accounting procedures) or at private contractors' plants or held in an idle status in departmental industrial equipment reserves. During fiscal year 1964 there became fully operative the Defense Industrial Plant Equipment Center (DIPEC), an element of the Defense Supply Agency, located at Defense Depot, Memphis, Tennessee. DIPEC has been given management responsibility for idle industrial plant equipment within its scope, and it controls the allocation and re-utilization of such equipment. The military departments and DSA itself, for equipment used in its

Table 42 - Plant Equipment Inventory - by Type
and DOD Component
as of 30 June 1964

DEPARTMENT OF DEFENSE

(Thousands of Dollars)

	Total	Metal-Working Machinery	Other Production Equipment	Other Plant Equipment
Department of Defense - Total. . .	$9,582,108	$2,552,272	$663,886	$6,365,950
Army	3,812,424	803,930	257,153	2,751,341
Navy (including Marine Corps). .	3,162,218	645,516	183,731	2,332,971
Air Force.	2,211,925	802,326	188,963	1,220,636
Defense Supply Agency.	395,541	300,500	34,039	61,002

Table 43 - Metalworking Machinery Costing $500 or more each
by Military Department and Production Equipment Code
as of 30 June 1964

DEPARTMENT OF DEFENSE

(Thousands of Dollars)

Production Equipment Codes	Department of Defense	Army	Navy (including Marine Corps)	Air Force	DSA (DIPEC) 1/
Total - Metalworking Machinery. . . .	$2,552,272	$803,930	$645,516	$802,326	$300,500
Metal Cutting Tools	2,101,930	670,513	542,398	628,516	260,503
3411 Boring	340,627	91,828	102,585	120,237	25,977
3412 Broaching.	34,927	9,149	2,992	9,770	13,016
3413 Drilling	128,754	45,471	33,203	34,967	15,113
3414 Gear Cutting	68,910	22,416	13,770	14,577	18,147
3415 Grinding	279,387	89,769	57,528	84,258	47,832
3416 Lathes	552,744	220,793	148,714	111,349	71,888
3417 Milling.	496,762	116,038	135,845	205,965	38,914
3418 Planing.	30,816	3,352	15,474	5,994	5,996
3419 Miscellaneous.	169,003	71,697	32,287	41,399	23,620
Metal Forming Tools	450,342	133,417	103,118	173,810	39,997
3441 Bending.	50,661	5,606	19,649	18,795	6,611
3442 Hydraulic Press.	219,963	58,583	43,933	102,651	14,796
3443 Mechanical Press	104,066	52,428	15,474	23,553	12,611
3444 Hand Press	2,919	1,319	711	816	73
3445 Punching	29,511	5,663	12,509	10,573	766
3446 Forging.	23,091	4,491	5,199	10,748	2,653
3447 Wire Strip	2,704	1,252	962	273	217
3448 Riveting	8,101	749	2,445	3,368	1,539
3449 Miscellaneous.	9,326	3,326	2,236	3,033	731

1/ Defense Industrial Plant Equipment Center, Memphis, Tennessee, assigned responsibility for idle plant equipment.

manufacturing processes, retain control over IPE in active use and in mobilization packages. DIPEC, however, maintains the records of much of the equipment and has contributed much of the statistical information appearing in Tables 42 and 43.

Included in these tables are the plant equipment and property owned by the Defense Supply Agency, reported separately, as well as that of the Advanced Research Projects Agency, which is included with the equipment of the military department that is managing and using it.

The total value (acquisition cost) of plant equipment reported by DIPEC and the military departments as of 30 June 1964 was $9.6 billion, an increase of $1.0 billion over 1963. Although the total of Metalworking Machinery decreased about $47 million for the DOD as a whole, this actually represented the net result of a considerable shift from the military departments to DSA (DIPEC). During the year, Army decreased $134 million; Navy, $135 million; Air Force, $79 million; while DSA increased $301 million in the value of metalworking machinery held.

To a lesser degree, a similar situation existed in the area of Other Production Equipment. The net decrease for the DOD was $1 million: Army decreased $14 million; Navy, $13 million; and Air Force, $8 million; while DSA increased $34 million.

It is in the area of other Plant Equipment that the increase occurred. As a result of additional coverage through the procedure, described earlier, of requiring reports from contractors of the value of Government-owned property held to be made to a central location and by extending centralized control over the diversified area of plant equipment, the

total of such equipment inventoried by the Army increased $447 million; that of the Navy increased $129 million; Air Force increased $431 million; and DSA increased $61 million.

The inventory of metalworking machinery, by Production Equipment Code, is shown in Table 43.

3. Inventories Held in Industrial Funds (Table 44)

Reported as personal property of the Department of Defense are inventories, consisting of raw materials, supplies and work-in-process, held in all industrial funds. Use of industrial funds, authorized by Section 405 of Title IV of the National Security Act, permits the financing of industrial or commercial-type activities and the development of production costs to be used as a basis for charging the appropriations of customers for the products or services furnished to them by the activity financed by the fund. For financial details of the Department of Defense Industrial Funds, see the report, "Working Capital Funds of the Department of Defense".

As of 30 June 1964, 65 activities in the Department of Defense were operated under industrial fund charters. The Army operated 22; the Navy, 39, one of which is a printing activity located in 29 separate plants; the Air Force, 3 (one of which is a printing activity located in 10 different plants; another is a laundry and dry cleaning activity operated at 40 installations); and DSA, 1.

The total inventories, consisting of raw materials, supplies and work-in-process, held in all industrial funds of the Department of Defense amounted to $202 million on 30 June 1964, a decrease of $34 million in the year.

Table 44 - Industrial Fund Inventories
as of 30 June 1964

DEPARTMENT OF DEFENSE

(Thousands of Dollars)

Military Department and Type of Industrial Activity	Total Inventories	Materials and Supplies	Work in Process (Unbilled)
Department of Defense - Total	$202,460	$153,950	$48,510
Army - Total	33,516	30,996	2,520
Munitions Command (6 Arsenals)	15,058	14,659	399
Weapons Command (3 Arsenals)	8,376	7,146	1,230
Missile Command (2 Arsenals)	2,466	2,466	---
Depot Manufacturing and Maintenance Activities (4 Depots)	1,826	1,408	418
Laboratories (3 Activities)	1,903	1,780	123
Terminal Commands (3 Arsenals)	1,775	1,660	115
Pictorial Center (1 Activity)	600	428	172
Watertown Arsenal	1,512	1,449	63
Navy - Total	167,139	121,315	45,824
Base Activities	6,242	5,710	532
Laboratories	3,133	2,110	1,023
Military Sea Transportation Service	25,346	25,346	---
Naval Aircraft Maintenance Facilities	10,194	4,270	5,924
Ordnance Plants	24,432	15,474	8,958
Printing Plants	1,926	1,603	323
Shipyards	95,866	66,802	29,064
Air Force - Total	1,198	1,069	129
Laundry and Dry Cleaning Plants	136	136	---
Military Air Transport Service	---	---	---
Printing Plants	1,062	933	129
Defense Supply Agency - Total	607	570	37

4. Excess, Surplus, and Foreign Excess Personal Property (Table 45)

This is personal property on which disposal action has been initiated by a military department. It is considered an element of DOD personal property until actually disposed of through sale, donation, or transfer to some other Agency. This excess materiel may have emanated either from supply system inventories or from equipment in use; in either case, accountability is dropped at the time of transfer to disposal channels and picked up in the property disposal account, shown in Table 45.

The amount of property in disposal channels as of 30 June 1964 amounted to $3.0 billion which is $337 million less than was in this category a year ago. The decrease in domestic excess and surplus property (covering United States,Puerto Rico, and the Virgin Islands) amounted to $168 million; foreign excess decreased $169 million.

Of the DOD total of $3,015 million on hand, the Navy (including Marine Corps) accounted for $1,524 million, or slightly over half of the DOD total; Army, $550 million, 18 percent; and Air Force, $834 million, 28 percent. About $107 million of excess and surplus or about 4 percent of the total, was reported by the Defense Supply Agency. Domestic inventories account for 93 percent of the total, while foreign make up 7 percent.

During the past year there has been a change in the basis of reporting property that is in process of passing from an active and serviceable status to disposal, so as to permit an accurate determination, at a

Table 45 - Excess, Surplus, and Foreign Excess Property Inventories in Process of Screening and Disposal as of 30 June 1964

DEPARTMENT OF DEFENSE

(Thousands of Dollars)

Military Department or Agency	Total Inventories	Domestic 1/	Foreign
Department of Defense - Total. . . .	$3,014,733	$2,790,486	$224,242
Army	549,759	381,854	167,905
Navy (including Marine Corps). . .	1,523,861	1,504,050	19,811
Air Force.	833,508	796,977	36,531
Defense Supply Agency.	107,605	107,605	---

1/ Includes the United States, Puerto Rico and the Virgin Islands.

given date, as to whether it is to be reported as "potential DOD excess" (a stratum of the supply system inventory) or as excess, surplus, or foreign excess personal property. As a result of this change, which has the effect of obviating duplication, comparisons of the data shown as of 30 June 1964 with those reported at earlier dates are not valid.

As the footnote to Table 45 indicates, the data shown do not include combatant ships which are in process of disposal, because combatant ships are not considered "personal property" under the terms of the statutes governing disposal of Government property. The value of those ships that have not been disposed of amounted to $130,440,000 as of 30 June 1964. This value is included in Section B.1, above, devoted to Weapons and Other Military Equipment in Use, and in Tables 1 and 2.

5. Government-Provided Material (Other than from Supply System)

This is material which has been purchased by the Government from one contractor and furnished to another, generally for incorporation in an end item being fabricated, or has been acquired by the manufacturer under the terms of his contract for Government account for the same purpose. Examples of such equipment are aircraft engines, electronic systems, and other parts which are furnished to a contractor by procurement offices for incorporation in an airplane, ship, or other weapon. These items do not go through the supply system and therefore are not included in the "Stocks in Hands of Contractors" shown in supply system tables.

When the end item has been delivered, the value of these components is included in the value of the end item. As of any given time, however, substantial dollar values of this Government-owned property are in the contractor's hands awaiting further fabrication. Accountability for such property is vested in the contractor in terms of items and control accounts.

As was forecast in last year's report, during fiscal year 1964 procedures were worked out which provided a means whereby reporting elements of the Department of Defense could obtain information from contractors as to the value of this class of Government property that was in their hands as of 30 June 1964. It is reported in Table 1 under the caption of Government-provided property. Because the procedures providing for this reporting are incorporated only into new contracts or extensions of existing contracts, and are thus not applicable to the undelivered portions of old contracts, coverage may not be quite complete as yet, but will soon be so.

Section C - National Industrial Reserve

1. General

Public Law 883, 80th Congress, the "National Industrial Reserve Act of 1948," provides for establishing "adequate measures whereby an essential nucleus of Government-owned industrial plants and a national reserve of machine tools and industrial manufacturing equipment may be assured for immediate use to supply the needs of the Armed Forces in time of national emergency or in anticipation thereof."

The properties still owned by the Government are managed by the General Services Administration (as successor to the Federal Works Agency) under general policies established by the Secretary of Defense. Since the Department of Defense has a contingent claim and production priority rights in all the National Industrial Reserve plants, including those which GSA has disposed of or leased with a National Security Clause, data on these are included in this section of this report. However, none of the properties in this Reserve has been included in the totals for real property (Part I) or metalworking equipment (Part II, Section B) of this report because they are held by the General Services Administration.

2. Plant Reserve

The National Industrial Plant Reserve contained 11 facilities as of 30 June 1964, one less than at the end of the preceding year. Only portions of some of the facilities are being set aside for use by the military services. The sponsoring military department and status of these plants at the end of fiscal year 1964 were:

40-688 O—65——11

Table 46.--National Industrial Reserve Plants
- by Status and Category of Product
as of 30 June 1964

Category of Product	Total	Sold (With Recapture Clause)	Lease or Contract
ALL PLANTS	11	10	1
Chemical	1	1	--
Ordnance Materiel	2	2	--
Iron and Steel	6	6	--
Pipeline	1	1	--
Jewel Bearings	1	--	1

Sponsor	Total	Sold With Recapture Clause	Under Lease or Contract
Total	11	10	1
Army	11	10	1
Navy	--	--	--
Air Force	--	--	--

In keeping with Department of Defense policy to release as many Reserve Plants as possible to private corporations, 10 of the 11 plants have been sold subject to appropriate restrictions and recapture clauses, and one is being operated under lease or contract agreement.

The status of the 11 plants by category of product is shown in Table 46. The plant still owned by the Government produces jewel bearings.

3. Equipment Reserve

The National Industrial Equipment Reserve on 30 June 1964 contained 9,140 items of metalworking machinery and 515 nonmetalworking items of industrial production equipment. The original acquisition cost of the 9,140 items of metalworking machinery was $85.1 million and of the 515 other industrial production items, $5.9 million.

Under existing legislation these tools are available for redistribution to essential civilian industry, Armed Services, qualified nonprofit educational institutions and training schools, and to other Federal agencies.

PART III - PROGRESS IN MANAGEMENT, RECORDING, AND REPORTING INVENTORIES

Section A - Office of the Secretary of Defense

Department of Defense-wide policies, programs, and projects developed or continued in fiscal year 1964, all aimed at improvement in the management, recording, and reporting of inventories, are summarized below:

Defense Supply Agency Organization

As of 30 June 1964, the Defense Supply Agency (DSA) with headquarters at Cameron Station, Alexandria, Virginia, employed 867 military and 30,274 civilian personnel. The major field activities and their headquarters are:

Defense Traffic Management Service, Gravelly Point, Virginia
Defense Subsistence Supply Center, Chicago, Illinois
Defense Construction Supply Center, Columbus, Ohio
Defense Medical Supply Center, Brooklyn, New York
Defense Fuel Supply Center, Washington, D. C.
Defense General Supply Center, Richmond, Virginia
Defense Clothing and Textile Supply Center, Philadelphia, Pa.
Defense Industrial Supply Center, Philadelphia, Pennsylvania
Defense Electronics Supply Center, Dayton, Ohio
Defense Logistics Service Center, Battle Creek, Michigan
Defense Industrial Plant Equipment Center, Memphis, Tennessee
Defense Depot, Mechanicsburg, Pennsylvania
Defense Depot, Memphis, Tennessee
* Defense Depot, Ogden, Utah
Defense Depot, Tracy, California
* Defense Documentation Center, Cameron Station, Virginia

Activities added during the year are marked with an asterisk (*) in the foregoing list. The Defense Automotive Supply Center, Detroit, Michigan, was disestablished during the year, with responsibility for items handled by that Center being transferred to the Defense General Supply Center, Richmond, Virginia, and to the Army, principally to the Tank Automotive Center, Warren, Michigan and to the Mobility Support Center, Columbus, Ohio. The latter activity was subsequently re-settled at the Mobility Equipment Center, St. Louis, Missouri.

DSA currently manages 1,328,000 line items with an inventory value on hand of $2,231,800,000. DSA is also responsible for administration and supervision of the DOD Coordinated Procurement Program, the Federal Catalog Program, and the Defense Materiel Utilization and Disposal Programs.

Contract Administration, Secretary of Defense Project 60

During fiscal year 1964, the Secretary of Defense made several decisions in the area of procurement and contract administration which will have a significant impact on the total Defense logistics system and, as a by-product, permit more uniform and responsive reporting for materiel on contract and intransit from procurement. As a result of a study, known as "Project 60", initiated in August 1962, to examine the organization and procedures of Defense contract management activities, a decision has been made to consolidate field contract administration offices of the military departments and the Defense Supply Agency. These offices are responsible for supervising the performance of contracts after they have been awarded.

A savings in manpower of approximately 10 percent, with attendant reduction in overhead costs, is expected from this reorganization of contract administration offices. Of equal significance will be simplified procedures and a reduction in the number of Defense Department activities dealing with contractors. A pilot test of the new Consolidated Defense Contract Administration Services Region was established in April 1964. The Defense Supply Agency has been assigned responsibility in the planning and management for the consolidation of field contract administration offices.

In a related decision, the Secretary of Defense has directed the elimination of separate Service/DSA procurement instructions and the standardization of contract administration procedures in the Armed Services Procurement Regulation. The procedural standardization resulting from Project 60 will permit more uniform and timely reporting in the area of due-in assets, materiel inspection, shipping, and receiving from procurement. An ADP application study has been completed so as to permit the wider application of Automatic Data Processing systems in the area of procurement and contract administration and to complement this consolidation of organization and procedural standardization.

Joint Service Standardization of Logistics Data Systems

The trend toward standardization of procedures for materiel management also continued during fiscal year 1964. To complement MILSTRIP (Military Standard Requisitioning and Issue Procedures) and MILSTAMP (Military Standard Transportation and Movement Procedures),

which were implemented in fiscal year 1963, an expansion of standard procedures was authorized with the publication of MILSTRAP (Military Standard Transaction Reporting and Accounting Procedures). While MILSTRIP provides a standard document for all requisitions, notices of supply status cancellations, and supply follow-ups, the new MILSTRAP procedure, prescribed for implementation in July 1965, will furnish uniform card formats and data elements which are required by Inventory Control Points to maintain essential records.

The implementation of MILSTRAP, together with MILSTRIP and MILSTAMP, on a Defense-wide basis will represent a major step forward in the integration of materiel management.

A Military Standard Activity Address Directory (MILSTAAD), presently under joint development, will provide a standard six-digit coded address for all Defense stations, bases, ships, and contractors.

Initial Provisioning

The Department of Defense annually buys some $850 million of spares, repair parts, special tools, test equipment, and handling and associated equipment to support new weapons and military equipment from a logistics standpoint for an initial service period. The process through which such materiel is selected, and the quantities of it that are to be bought is determined, is known as initial provisioning. This subject, because of its impact on many areas of logistics, has engaged the attention of the Office, Secretary of Defense, the military departments, and industry for many years. Uniform provisioning technical documentation is provided for by a DOD Instruction dating from 1961.

During the past year, the Army, under a management contract, has completed a comprehensive study through which was developed a proposed provisioning manual for use throughout all Army provisioning activities. Adaptation of this manual to Defense-wide activities is under study.

The Federal Catalog system is designed to prevent duplication in procurement and distribution of new support items. A provisioning screening procedure provides for central screening of all manufacturer's part numbers and other identification to relate these numbers to Federal Stock Numbers prior to provisioning buys, and thus seek to avoid procurement when similar items are available for redistribution. These screening procedures were refined in DSA Manual 4130.1. During the January-June 1964 period, 1.4 million manufacturer's part numbers were screened against central files, yielding 300,000 actual or potential matching numbers, subject to technical review and verification.

Integrated Support of the F/RF-4 Weapons System, and the F-111 Weapons System

Integrated configuration plans and maintenance and supply support plans for the F/RF-4 Weapons System, of the Navy and Air Force, an essentially identical aircraft, were developed in fiscal year 1963 and implemented during fiscal year 1964. Management data to support the analysis and effectiveness of the procedure are being submitted on a quarterly basis for review. A final support plan based on operational experience and improvements will be completed by the end of fiscal year 1965.

A similar situation exists for support of the new fundamentally identical aircraft, the F-111 Weapons System. An agreement has been reached for a joint Air Force/Navy integrated support plan for this weapons system which parallels the plan for the F/RF-4. As the procedures for support of the F/RF-4 are completed, they will be considered for use in the support plan for the F-111.

Cataloging

The primary efforts in the Federal Cataloging System are directed toward improvement in operation and increased utilization. Accordingly, better controls were instituted by DSA during the year. These included a sampling review of reference method item identifications to ascertain that the proper method for preparing item identifications is being utilized, adopting "association" manufacturers' codes to reduce multiple Federal Stock Number assignments to identical items, and in reference method item Federal Supply Classification control to insure assignment of proper Federal Supply Class to these items. In addition, conversion of DOD Sections of the Federal Supply Catalog to a standard format is being implemented on a progressive basis. Conversion of all basic catalogs is scheduled for completion by end of fiscal year 1965. The Federal Supply Classification structure was subjected to a comprehensive review and analysis for the purpose of modernizing the concepts and principles of the system design to comply with the demands of Federal Government logistics.

During the forthcoming year, primary efforts will be directed toward implementing improved catalog controls to insure increased

accuracy and quality; increasing the number of items submitted under the descriptive method item identifications; expanding the technical data base of the Federal Catalog System to promote increased utilization; and increasing mechanization of Federal Cataloging processes.

AMMIP

The Aviation Materiel Management Improvement Program (AMMIP), established in 1962, was completed in June 1964 as a special joint service project to improve actions at the operating base, in the depot repair-cycle segment and at the inventory control point level. The accomplishments during fiscal year 1964 include the tailoring of base supply levels to the characteristics of individual reparable items, and the extension of high value asset control systems. Separate supply control procedures are now in use for reparables in all three military departments. Progress was made to increase the repair work accomplished at lower echelons and to establish below-depot repair cycle standards. Improvement was made in the automatic continuous scheduling of overhaul work. A rework priority system was established which ranks, by priority, all rework requirements based on asset position and demand. Improvement was made in the quality of data used for supply decisions affecting non-reparable items, and also in the management of non-reparables on a continuous basis, i.e., computation and procurement throughout the year as individual items reach reorder point.

The substantial benefits which have accrued to the Department of Defense as a result of the management improvement actions required by AMMIP will continue. The search for new methods to manage aviation

materiel resources more effectively is a continuing effort and is reflected in the many programs now in being.

Item Entry Control

Concern over the rapid rate at which new items are being added to the DOD Supply System has led to the establishment of a DOD Item Entry Control Office within the organizational framework of the Defense Supply Agency. During fiscal year 1964, more than 400,000 new item identifications were added to the DOD portion of the Federal Catalog File. During the same period, approximately 650,000 items were deleted. In spite of commendable reduction effort, it is evident that if the number of items is to be further decreased, an "equal and concerted effort" must be applied at the point of item entry. It is the responsibility of the DOD Item Entry Control Office to develop techniques and systems designed to prevent the entry of unnecessary items in the DOD supply system.

Project SHAKEDOWN

Project SHAKEDOWN is a joint military service technical review and an analysis technique designed to achieve maximum commonality, interchangeability, and substitutability of items contained in nine Federal Supply Classes. The project is scheduled for expansion by one additional class.

The project has resulted in review of 205,502 Federal Stock Numbers. Of these, 66,640 have been revised for accuracy; 15,364 have been cancelled; 89,012 have been identified as having possible

interchangeable or substitutable relationships. The decisions have been documented in 12 Military Supply Standards.

Inventory Item Reductions

The Inventory Item Reduction Program is an integral part of the DOD Cost Reduction Program. Because of the unnecessary cost of retaining catalog and inventory records for non-essential materiel, Department of Defense users must make prompt reports of withdrawal of interest, or take catalog cancellation action, for items for which no valid requirement exists.

Emphasis on the item reduction area during fiscal year 1964 resulted in 651,250 items being withdrawn from the DOD catalog and supply systems. This compares to reductions in the number of items of 243,800 in fiscal year 1961, 300,100 during fiscal year 1962, and 621,500 during fiscal year 1963.

Interservicing

The Interservicing Program, administered by the Defense Supply Agency, is designed to accomplish the greatest possible interservicing of releasable assets among and between the military services and other DOD components. The program is conducted at the Defense Logistics Service Center, Battle Creek, Michigan, and is geared for mechanized operation, using modern data processing techniques. It involves basically the maintenance of a data bank of releasable system assets and declared service/agency excess, as well as a data bank of current and future requirements, both of which originate from the military services and other DOD components. The assets and requirements

are mechanically matched against each other, using the common language provided by the Federal Cataloging Program and cross-reference methods to exploit the potential of item interchangeability and substitutability. Additionally, declared excess property no longer required by an individual DOD component is published in listings distributed to several hundred operational elements for manual review against requirements of posts, camps, and stations. Supplementing these two basic efforts are other subsidiary procedures. Examples are the special attention given to aircraft engines; procedures requiring interrogations between Inventory Control Points on high-dollar value items or where the lack of Federal Stock Number identification handicaps mechanized processing; and other special treatment of large aggregations of property, such as complete systems. All of these procedures are set forth in a single uniform procedural manual--the Defense Utilization Manual--which is applicable to appropriate organizational components throughout the Department of Defense.

Project PLUS

The screening of available system assets against system requirements, using modern Automatic Data Processing facilities, is the hard core of the Interservicing Program. This process, which became fully operational in October 1963, was designed to increase the utilization of releasable assets to satisfy valid requirements and to eliminate unnecessary procurement, repair or overhaul. The mechanized screening process covers all Federal Supply Classes of property with the exception

of subsistence, bulk petroleum, and medical drugs. This mechanized process provides, in effect, a master brokerage technique bringing together releasable assets and requirements. When such matches occur, the information is referred to the requiring Inventory Control Point for decision as to the acceptability of the asset. During fiscal year 1964, the PLUS procedure resulted in offers of $171.3 million worth of materiel, and acceptances totaling $77.9 million.

Utilization of Complete Aircraft Engines

During fiscal year 1964, a total of 341 complete engines valued at the acquisition cost of $14,233,000 were transferred among the military departments. Transfers of 226 engines were made directly to support aircraft operations, while 115 engines were transferred to support spare parts recovery. Navy transferred 76 engines valued at $9,269,000; Air Force transferred 241 engines valued at $4,667,000; while Army transferred 24 engines at $297,000 value.

Transfer of Management of Hand Tools and Paints

Implementing an agreement reached between the DOD and the General Services Administration for the transfer of management of hand tools and paint from the Defense Supply Agency to the GSA, 28,900 hand tools and 1,450 paint items were transferred during the year to GSA for supply support. While DOD retains responsibility for procurement and management of items subject to redesign or modification or directly related to an essential weapon system, GSA assumed procurement and management responsibility for all other paint and hand tool items. Responsibility for all cataloging, for developing and publishing

military specifications and standards for all items, as well as planning for and funding mobilization stocks, will continue to rest on the DOD.

Project 26

The Secretary of Defense established Project 26 in fiscal year 1962 which has as its objective the review of, and determination of desirable improvements in, the management and disposal of Department of Defense surplus personal property. The review, conducted by a joint Service/Defense Supply Agency Task Force, chaired by the DSA, was divided into two phases: the domestic program and overseas, or foreign, excess program.

As a result of Project 26, a plan was approved whereby DSA was authorized to reduce by consolidation the number of Defense Surplus Sales Offices without the loss of effectiveness.

DSA has taken the following actions to improve the disposal and surplus program and reduce manpower and costs:

1. Reduced the number of Sales Offices from 34 to 18 during fiscal year 1963 and 1964.

2. Abolished its disposal activity at the Clothing and Textile Center, Philadelphia, by consolidating that activity with the disposal activity at the Philadelphia Naval Shipyard, at a net savings of 12 personnel spaces and $200,000 a year. These savings were evident in fiscal year 1964.

3. Reduced printing and mailing costs for Surplus Sales Catalogs over fiscal year 1962 costs by $1.3 million in fiscal year

1963 and $1.9 million in fiscal year 1964.

4. Converted the National Bidders' List to ADP, refined its content, and reduced the number of names on the list from 70,000 to 35,000. This has permitted the recapture of 30 personnel spaces and an annual savings of $186,000 commencing in fiscal year 1964.

Project REUSE

Project REUSE was established as a calendar year 1963 project with the issuance of a memorandum on 2 January 1963, Subject: Defense Materiel Utilization Program. Project REUSE had a goal of increasing utilization throughout the DOD by providing each military department and the Defense Supply Agency with a target for transferring materiel from active supply inventory to the Property Disposal Offices (PDOs). The PDOs then undertook an energetic program to record the potential excess inventory on listings which were made available, for selection of items, first to the military, and then to other Federal Agencies. Property not selected by the Federal Agencies was made available to authorized donees. The remaining property was then made available for sale to the public. At the time Project REUSE was established, the PDO inventories had reached an all-time low. The increase in transfers of potential excess from active inventory to the PDO resulting from Project REUSE allowed the transfer and donation programs to continue at a satisfactory rate. Further, the eventual sale of the residue property provided funds for the payment of the fixed disposal costs.

Project REUSE accomplished all of these stated objectives. The PDO inventory for the first quarter, fiscal year 1964, reached the highest level since fiscal year 1961, and the rate of utilization continued to increase. The objective set for the project was $4.2 billion; REUSE actually accomplished a total of $5.7 billion.

40-688 O—65——12

Published Directives and Instructions

A digest of the principal regulations, directives, and instructions which provide for the recording or reporting of inventory data which have been issued by the Office of the Secretary of Defense since the enactment of Title IV of the National Security Act and which were in effect as of 30 June 1964 is presented in this part of the report. These current directives and instructions, in some instances, supersede or revise earlier directives and instructions on the subject of property accounting and reporting.

1. Military Assistance Program Supply Performance Report (Grant Aid Only)(DOD Instruction 2110.27), reissued 1 September 1961, with subsequent amendment.

This Instruction prescribes procedures for the preparation of summary quantitative data which will serve as the basis for official reports of the Department of Defense under the Military Assistance Program. The summary data show the value of current month deliveries, approved programs, undelivered balances, and the redistribution of materiel among recipient countries under the MAP Grant Aid Program.

2. Method of Financing, Funding, Accounting, and Reporting for Mutual Security Military Sales to Eligible Foreign Governments or International Organizations (DOD Instruction 2110.29), re-issued 27 September 1963.

The purpose of this Instruction is to prescribe uniform procedures to be followed in financing, funding, accounting and reporting

with respect to all sales of military equipment, materials, and services made under the authority of the Mutual Security Act of 1954, as amended.

3. Aircraft Inventory Record Series (DOD Instruction 3232.3). Issued 23 March 1956, reprinted 7 July 1960.

This Instruction establishes a uniform Aircraft Inventory Record Series within the Department of Defense in order to ensure that an accurate accountability and inventory record control of components installed in aircraft may be maintained. This requirement is applicable to all aircraft including those subject to inter-department transfer, maintenance cross-servicing, and utilization by National Guard Units, Reserve Training Units and the Mutual Assistance Program.

4. Basic Regulations for the Military Supply System (DOD Directive 4000.8), reissued 13 June 1963.

This Directive provides for the continuous and comprehensive implementation of Title 10, U.S.C., Section S 2202, in achieving the efficient, economical, and practical operation of an integrated supply system to meet the needs of the Military Departments without duplicate or over-lapping operations and functions, and sets forth the policy defining the regulations prescribed by law.

5. Reports on Single Manager Operations (DOD Instruction 4100.31), reissued 2 September 1960, with subsequent amendments.

This Instruction prescribes quarterly statistical reports required by the Office of the Secretary of Defense relative to the operations of the Single Managers in their respective areas of assigned responsibility. These reports provide significant data upon which effective management

policies and decisions can be formulated. The following single manager assignments are being reported upon: Airlift Service, Ocean Transportation, Traffic Management within the United States.

6. Commercial or Industrial Activities - Operation of (DOD Instruction 4100.33) issued 8 March 1963.

This Instruction implements basic DOD policy in starting, continuing, curtailing, or discontinuing commercial or industrial activities, and establishes procedures for maintaining inventory records for reporting purposes.

7. Armed Services Procurement Regulation (DOD Directive 4105.30), issued 11 March 1959.

This Directive continues the Armed Services Procurement Regulation as a regulation of the Secretary of Defense. Appendix B thereof prescribes the record-keeping and reporting for Government property furnished to or acquired by contractors pursuant to the terms of their contracts.

8. Requirements for Contractors to Price Deliveries of Military Supply Items (DOD Instruction 4110.1), issued 7 April 1959.

The purpose of this Instruction is to provide for the furnishing of unit prices by contractors on materiel inspection and receiving reports for shipments of materiel procured by the military departments. The unit price data furnished on materiel inspection and receiving reports will be used by the military departments in developing departmental standard prices and for financial and supply accounting.

9. Development, Maintenance, and use of the Federal Catalog System Within the DOD (DOD Directive 4130.2), reissued 4 December 1963, with subsequent amendment.

This Directive states the mission and objectives of the Federal Cataloging Program, the scope and policies of the Federal Catalog System, and assigns the responsibilities within the Department of Defense.

10. Inventory Management Policies (DOD Directive 4140.1), issued 12 October 1956 and subsequent amendments, and a series of DOD Directives and Instructions: (a) Management of Mobilization Reserve Stocks (Instruction 4140.2), issued 28 July 1964, and subsequent amendment; (b) Management of Materiel Pipeline, including Levels of Supply (Instruction 4140.4), issued 3 September 1964; (c) Management and Transaction Reports for Appropriation-Financed Materiel, (Instruction 4140.18), issued 8 July 1963; and (d) Management of Mobilization Reserve Stocks of Items Assigned to the Defense Supply Agency (DOD Directive 4140.21), issued 15 November 1963.

Directive 4140.1 established the Department of Defense basic policy for the management of materiel inventories and uniform definitions. It calls for a physical inventory of materiel and reconciliation of records at least once a year, and requires that each item of materiel, both for military or industrial use within a military service, shall be under the cognizance of only one inventory control point. These supply and inventory control points are required to maintain records, make reports, channel the transportation of materiel in the most economical manner, review the inventory status in relation to current and future requirements, determine and declare Service-wide excess stocks, and schedule rebuilding

of economically reparable stocks. Instruction 4140.2 establishes the policies regarding the retention, storage, care and preservation of mobilization reserve stocks and their stock record accounting, reporting and control. Instruction 4140.4 prescribes definitions to be used for identifying the levels of supply in the materiel pipeline. Instruction 4140.18 prescribes semi-annual reporting on the status, condition, purposes, transactions, and activity of the appropriation-financed materiel inventories of the military departments and DSA. Directive 4140.21 calls for periodic reports by the Defense Supply Agency of stocks on hand.

11. Policies for the Transfer of DOD Supply System Inventories (DOD Directive 4140.13), issued 27 January 1959.

This Directive establishes uniform policies within the Department of Defense for the transfer of materiel in inventories between inventory managers of the military supply systems. These policies provide for the most effective repositioning of materiel for the promotion of military readiness and for the maximum economical utilization of supply system inventories in support of approved plans and programs.

12. Uniform Property Records (DOD Instruction 4140.15), issued 10 April 1961, and subsequent amendment.

This Instruction establishes a single property record within the military departments for use in the management accounting and reporting of Government-owned plant equipment in the hands of contractors.

13. Materials Handling Equipment Utilization (DOD Instruction 4145.11), reissued 23 June 1959.

This Instruction (a) establishes uniform criteria for determining quantitative requirements and allowances for the principal items of materials handling equipment, (b) provides a means for determining the quantities of such equipment required by an installation and (c) prescribes reporting formats pertinent to the effective application of criteria and analyses of equipment utilization.

14. Policy and Procedures Relating to Non-Excess Personal Property to be Sold or Exchanged for Replacement Purposes (DOD Instruction 4160.1), issued 14 July 1955.

This Instruction establishes Department of Defense policy relating to the exchange or sale of personal property for replacement purposes where the proceeds of the sale are applied to acquire similar items. It also prescribes policy and procedures affecting the utilization screening of such property before sale or exchange.

15. Policy Governing the Utilization Screening of Excess Personal Property Under Control of DOD (DOD Instruction 4160.9), reissued 11 January 1960.

This Instruction establishes Department-wide policy and procedures for reporting personal property under Department of Defense control which is excess to the needs of the organization holding such property. It routes notifications of excess personal property so that all elements of the Department of Defense may be informed of its existence and character. Provision is made for notifying all other elements

of the Federal Government of excesses remaining after Department of Defense needs are met. Finally, the Instruction provides for disposal of such excesses which are not absorbed by the Federal Government.

16. Reporting Requirements for DOD Materiel Utilization and Disposal Programs (DOD Instruction 4160.17), reissued 6 May 1963, reprinted 5 November 1963.

This Instruction reissues the basic requirements for a Department of Defense reporting system for excess, foreign excess and surplus materiel and the quarterly submission of specific information relating to the utilization and disposal of excess and surplus personal property.

17. DOD Facility Classes and Construction Categories (DOD Instruction 4165.3), issued 11 March 1955, and subsequent amendments.

This Instruction provides a standard numerical code for the identification and classification of facility classes and construction categories to permit uniform identification and classification of real property in planning, programming, budgeting, accounting, and reporting; exclusive of the Civil Works activities of the Army Corps of Engineers, or emergency construction in direct support of combat operations for any of the military departments.

18. Real Property: Acquisition, Management and Disposal (DOD Directive 4165.6), issued 15 September 1955 and subsequent amendment; Program for Management of Real Property Maintenance Activities (DOD Instruction 4165.9), issued 23 June 1955, and subsequent amendment.

Directive 4165.6 states the Department of Defense policy relative to the acquisition, management and disposal of real property

and delegates the authority to accomplish these actions within each of the military departments to the respective Secretary. Instruction 4165.9 outlines a program for uniformly effective management of real property maintenance activities.

19. Inventory of Military Real Property (DOD Instruction 4165.14), reissued 20 February 1958.

This Instruction provides a uniform procedure to be followed by the military departments for the establishment and maintenance of a world-wide inventory of real property (land and improvements) and for the preparation of an abridged inventory in summary form. Specific instructions are contained in this Instruction as to the categories, physical units of measure, the data, maps, and descriptive information which are to be kept on the records in the military departments and those that are to be summarized and reported to the Office of the Secretary of Defense. The military departments are required to keep their records current at all times and to submit summary reports annually.

20. Acquisition of Wherry Act Housing (DOD Instruction 4165.31), issued 26 November 1956, and subsequent amendment.

This Instruction provides for the establishment of uniform procedures for the acquisition of Wherry housing projects. The military departments are required to submit bi-monthly progress reports pertinent to these acquisition activities.

21. Form for Transfer and Acceptance of Military Real Property (DD Form 1354) (DOD Instruction 4165.40), issued 14 November 1961.

This Instruction prescribes a single form (DD Form 1354) to

be used by all military departments for the recording of primary documentation upon transfer and acceptance of real property.

22. Non-utilization of Military Real Property (DOD Instruction 4165.41), issued 18 December 1961.

This Instruction establishes criteria and requirements for reporting on significant areas of unused land and space at certain domestic and overseas military installations. It is designed in part to assure maximum utilization of existing installations and in part to assist in screening real property construction requests.

23. Preparation of Materiel Planning Study, DD Form 764, (DOD Directive 4200.1) reissued 11 February 1959

This Directive provides for a uniform presentation of demand and supply data from which the Office of the Secretary of Defense and the military departments can discharge their responsibilities in the field of requirements and supply management. World-wide assets on hand and their general location are shown. The Directive is record-keeping in nature and studies of major items currently being procured are requested by separate memoranda as required - usually semi-annually. A list of items was developed for which a materiel planning study was requested from the military departments. This original list of items has been revised periodically for the purpose of adding or deleting items as they increase or decrease in importance.

24. Production/Delivery Status and Progress Reporting Between Military Departments (DOD Instruction 4200.4), issued 11 October 1955, and subsequent amendment, and Materiel Program Control - Principal Items (DOD Instruction 4200.6) issued 14 December 1955, and subsequent amendments.

Instruction 4200.4 establishes a requirement for, and a method to accomplish, the exchange of information between two or more of the military departments relative to Production/Delivery Status and Progress Reporting in connection with basic items procured or produced by one military department for another as the result of a single procurement assignment agreement. Instruction 4200.6 establishes the criteria for determining end items of major importance.

25. Recording and Utilization of Idle Production Equipment (DOD Instruction 4215.9), reissued 28 July 1961.

This Instruction prescribes the policies and procedures for reporting and redistributing idle machine tools and certain other related production equipment owned or controlled by the Department of Defense.

26. Inventory of DOD Owned Machine Tools and Other Production Equipment (DOD Instruction 4215.12), reissued 25 April 1957, and subsequent amendments.

This Instruction provides for the preparation and maintenance of adequate inventory records of Department of Defense owned machine tools and other production equipment in the Departmental Industrial Equipment Reserves. Responsibility for recording and reporting idle plant equipment has been assigned to the Defense Industrial Plant Equipment Center, an element of DSA.

27. Reporting of Certain Fiscal Data with Regard to Machine Tools (DOD Instruction 4215.16), issued 29 July 1958.

This Instruction establishes an annual report designed to

reflect the number and dollar value of machine tools having an acquisition cost in excess of $500 approved for procurement during the past fiscal year. It also includes the number and dollar value expected to be procured during the current fiscal year.

28. Military Public Works Basic Record Keeping Requirements (DOD Instruction 4270.3), reissued 13 October 1955.

This Instruction provides for the maintaining of basic records, relative to military public works construction activities, at the headquarters of each of the military departments, from which summary data may be extracted as required.

29. Industrial Facility Expansion and Replacement (DOD Directive 4275.5), issued 13 March 1964.

This Directive establishes policy on ownership and management of industrial facilities by the Government, or to be acquired for its account, and operated or used by it or its contractors. Provision is made for appropriate reporting of new equipment acquired, of the status of equipment in use, and other pertinent data.

30. DOD Motor Vehicle Uniform Reporting System (DOD Instruction 4500.7), reissued 13 August 1963, with subsequent amendment.

This Instruction establishes standard terminology, definitions and reporting of motor vehicle inventories. The system provides data on utilization, operating and maintenance costs.

31. DOD Programming System (DOD Directive 7045.1), issued 13 February 1964. Procedures for Program Change Control and Related Progress Reporting (DOD Instruction 7045.2), 17 April 1962, with subsequent amendments.

This Directive established the framework for an integrated system for review and approval of proposed new programs and changes in existing programs. It also provides for maintaining and updating of a document called "Five-year Force Structure and Financial Program" and for progress reporting on selected major program items. Instruction 7045.2, issued 17 April 1962, provides specific procedural guidance for administration of the Program Change Control System and related progress reporting.

32. Regulations Governing the Use of Project Orders (DOD Directive 7220.1), reissued 27 September 1958, and subsequent amendment.

This Directive prescribes the regulations governing the use of project orders and the basis upon which the performing establishment will be reimbursed. A project order is a specific, definite and certain order issued for the manufacture of materials, supplies and equipment, or for other work or services, which, when placed with and accepted by a Government-owned and operated establishment, serves to obligate appropriations in the same manner as orders or contracts placed with commercial enterprises.

33. Billing and Collection for Sales of Department of Defense Materiel (DOD Instruction 7220.13), issued 5 November 1962.

This Instruction implements DOD Instruction 7420.1 and 7510.1 with respect to requirements for billing and effecting reimbursement for sales of all materials, supplies, and equipment except aircraft, ships, and plant equipment not in the supply system.

34. Accounting and Reporting on Disposition of Proceeds from Sale of Scrap, Salvage, Surplus, Foreign Excess Personal Property, and Timber and Lumber Products (DOD Instruction 7310.1), reissued 10 October 1962.

This Instruction sets forth the policies with respect to accounting and reporting on disposition of proceeds from sale of scrap salvage, surplus materials, foreign excess personal property, and timber and lumber products of the Department of Defense, except (a) proceeds from sale of such material held by working capital funds of the military departments (these are handled in accordance with Regulations Governing Stock Fund and Industrial Fund Operations) and (b) proceeds from sale of such material held for the Military Assistance Program.

35. Accounting for Excess, Surplus, and Foreign Excess Personal Property, Including Scrap and Salvage (DOD Instruction 7310.2), reissued 20 September 1963.

This Instruction establishes uniform, simplified procedures for accounting for excess, surplus, and foreign excess personal property (including scrap and salvage) transferred from supply system inventories or turned in from use and placed in the process of disposal. The procedures provide for the establishment of separate property-disposal accounts; quantitative accounting for scrap; a method of allocation of net sales proceeds to working-capital funds; simplified accounting for individual sales; and pre-determined rates for reimbursable expenses.

36. Regulations Governing Industrial Fund Operations (DOD Directive 7410.4), reissued 3 April 1963, and subsequent amendment.

The Directive provides for the establishment of three Industrial Funds - one in each military department. It also establishes the policy for the initial transfer of funds, inventories, and properties to the Industrial Funds, the handling of project and other work orders and reimbursements for wuch work, provision for accounting and cost accounting systems, authorization to incur obligations and expend funds, budgetary control, reporting on operations, and auditing.

37. Financial Reports for Department of Defense Industrial Funds (DOD Instruction 7410.5), reissued 14 August 1963.

This Instruction sets forth the requirements for financial reports of Industrial Funds by the Department of Defense to cover its responsibilities under the National Security Act Amendments, and to meet other reporting requirements under a single uniform system of reporting for activities operating under Industrial Funds.

38. Regulations Governing Stock Fund Operations (DOD Directive 7420.1), reissued 19 December 1956, and subsequent amendments: Principles to be Observed Determining Materiel to be Included in Stock Funds (Instruction 7420.5), issued 26 November 1956.

Directive 7420.1 provides for establishment of a Stock Fund in each of the four services setting up procedures for the issuance of charters, initial transfer of funds, inventories, and other assets, pricing policy, management policy, sales of stocks, accounting, authority to obligate and expend funds, budgetary control, reporting and auditing. Instruction 7420.5 clarifies the criteria for inclusion and exclusion of materiel for stock fund financing.

39. Reimbursement by Single Manager Stock Fund Divisions for Retail Inventory Losses (DOD Instruction 7420.7), issued 7 January 1958.

This Instruction prescribes uniform procedures for reimbursement by Single Manager stock fund divisions to the retail stock fund divisions of the military services for net inventory losses of the corresponding retail category or division of assigned material estimated to be recovered in surcharges established by the Single Manager.

40. Billing and Collection for Sales of Stock Fund Materiel (DOD Instruction 7420.9), issued 5 November 1962, and subsequent amendment.

This Instruction supplements DOD Instruction 7220.13 by establishing procedures for billing and effecting collection for sales of stock fund materiel, with special instructions for accounting, reporting, and controlling transactions.

41. Quarterly Stock Fund Reports on Financial Status and Program Projections (DOD Instruction 7420.10), issued 6 November 1962.

This Instruction prescribes planning objectives and progress reports against which accomplishments may be measured, for key budget program elements.

42. Chart of Accounts and Financial Reports for Department of Defense Stock Funds (DOD Instruction 7420.11), issued 10 June 1964.

This Instruction provides for the financial statements required for the preparation of reports to the Congress and other Government agencies and for use in financial control actions under the budget process.

43. Report on Real and Personal Property and Selected Financial Assets (DOD Instruction 7500.1), reissued 26 September 1961.

This Instruction prescribes uniform reporting formats and criteria to the military departments for the recurring annual submission of narrative, accounting and statistical material required by the Office of the Assistant Secretary of Defense (Comptroller) for the preparation of a consolidated Department of Defense report to the Congress and the President on property records maintained under Section 410 of the National Security Act. It also prescribes the instruction and reporting format for the financial assets of each military department exclusive of real and personal property, required annually by the Chairman of the Committee on Government Operations, House of Representatives.

44. Uniform Pricing Policy for Materials, Supplies and Equipment Financed by Military Appropriated Funds (DOD Directive 7510.1), issued 31 December 1956, reprinted 16 November 1962.

This Directive provides the basic policies and criteria pertaining to pricing materials, supplies, and equipment in the supply distribution system other than those inventories financed under working capital funds.

45. Use of Source Documents and Source Records in Quantitative and Financial Inventory Accounting (DOD Instruction 7510.2), issued 2 July 1957.

This Instruction defines the type of basic source documents and source records to be used in the military departments to ensure that the inventory accounting and reporting system provide for the

40-688 O—65——13

accumulation of both quantitative and financial data from original transaction documents and stock records.

46. Pricing of Government-owned Plant Equipmrnt in the DOD (DOD Instruction 7510.3), issued 24 May 1960.

This Instruction establishes uniform pricing policies for Government-owned plant equipment, for inventory and other purposes.

47. Uniform Policy for Charging Accessorial Costs Incident to Issues, Sales, and Transfers of Materials, Supplies, and Equipment (DOD Instruction 7510.4), reissued 26 June 1964.

This Instruction establishes policies and procedures for charging expenses arising from issues, sales, and transfers of materials, supplies, and equipment, except bulk POL, plant equipment not in the supply system, aircraft, and ships.

48. Simplified Inventory Accounting for Low-Value Materiel (DOD Instruction 7510.5), issued 1 July 1963.

This Instruction authorizes procedures for simplified inventory accounting for low-value items of materials, supplies and equipment (materiel).

49. Progress Report on Military Family Housing Projects (DOD Instruction 7720.5), issued 1 October 1962.

This Instruction provides for submission of progress reports as various stages of development are reached in the planning and construction of military family housing projects.

50. Inventory and Utilization Reporting on Military Family Housing (DOD Instruction 7730.20), reissued 31 December 1963.

This Instruction prescribes quarterly reports on inventory of military family housing units and occupancy and assignment of personnel to these units. The Instruction is applicable to all DOD components.

51. Equipment Distribution and Condition (EDAC) -- Statistical Reporting System (DOD Instruction 7730.25), issued 1 June 1964.

This Instruction establishes a uniform reporting system for selected items of military equipment. It does not include equipment associated with real property, installations and facilities.

Section B - Department of the Army

Army Supply System

Transition from the control of the technical services to the organization of the Army Materiel Command has represented one of the most extensive reassignments of functions in the Army's history and, while most of the organizational changes have been effected and many of the attendant problems have been solved, there are continuing problems that are still under study.

During fiscal year 1964, the first steps were taken to establish the Command Channel Stock Fund when the U. S. Army, Pacific (USARPAC) Division of the Command Channel Stock Fund was chartered. The first increment was implemented 1 January 1964 and included all 18 categories of materiel in the U. S. Army, Japan, and U. S. Army Hawaii sub-commands. Extension to the subsistence and clothing and equipage categories in other sub-commands of USARPAC will be followed by U. S. Army, Europe, and other oversea commands.

TASAMS

The Army Supply and Maintenance System, designed to improve effectiveness of operation and responsiveness to the demands of combat forces, world-wide, and to reduce costs of operation, was approved in December 1963 and commenced implementation 1 January 1964. Among the major actions envisioned by the plan are the disestablishment of Oversea Supply Agencies, consolidation of National Inventory Control Points, transfer of responsibility for stock control from

depots to NICP's, and streamlining of the Army depot storage and maintenance system in the continental United States.

The disestablishment of the Oversea Supply Agencies at San Francisco, New Orleans, and New York involved the transfer of functions to terminal commands and to NICP's. The oversea commands now deal directly with an NICP for requisitioning and follow-up. This move was completed 30 June 1964.

Consolidation of NICP's reduced the number from 11 to 7 by transferring the responsibility for management control, formerly held by the Major Item Supply Management Agency at Letterkenny Depot, over the tank, weapons, small arms, and support vehicle inventories to the Army Weapons Command and over tactical vehicles to the Army Tank-Automotive Center; by transferring responsibility for fire control equipment from Frankford Arsenal to the Weapons Command; for mobility support items from the center at Columbus to the Mobility Equipment Center and Aviation Materiel Command at St. Louis; and for chemical, biological, and radiological equipment from Edgewood Arsenal to the Ammunition Procurement and Supply Agency at Joliet. This action was completed 30 June 1964.

Stock control responsibility is being transferred to appropriate NICP's from the following ten Army depots: Pueblo, Colorado; Tooele, Utah; Red River, Texas; Anniston, Alabama; Rock Island, Illinois; Letterkenny, Pennsylvania, Erie, Ohio; Sacramento, California; Tobyhanna, Pennsylvania; and Lexington, Kentucky. This action is proceeding as scheduled and will be completed 1 February 1965.

In the process of streamlining the Army depot storage and maintenance system in the continental U. S. to permit better utilization of facilities, five depots involving 13.6 million square feet of covered storage space will become excess to Army requirements. Memphis General Depot and Utah General Depot were transferred to DSA 1 January 1964; others will follow.

Inventory Procedure

Army Regulation 780-45, issued in February 1964, prescribes mandatory inventory procedures and policies within the depot system of AMC, and specifies the use of statistical sampling techniques to replace alternative methods of inventory-taking. This will result in the expenditure of fewer man-hours for inventory purposes without sacrificing accuracy or the ability to disclose specific areas that require more vigilance in the maintenance of records and of storage facilities.

Government-Provided Material

Changes to Army regulations during the year implement the provisions of the Armed Service Procurement Regulation regarding the inventorying of Government-provided material in the hands of contractors. Contractors are now required to furnish inventory data on a contract-by-contract basis and forward the information to the appropriate property administrators, for the first time since the inception of the Real and Personal Property Report of the Department of Defense.

Property Disposal

Under the provisions of Army regulations issued during fiscal year 1964, Property Disposal officers have been designated as formal accountable property officers. As such, financial accounting must be established and maintained for all surplus property turned over to the Property Disposal Officer. This represents a major change in policy that is aimed at tighter financial control over surplus property.

Section C - Department of the Navy

To meet the continuing challenge of providing logistic support to the Fleet and the Navy's shore establishment, greater stress was placed on centralization and professionalization of inventory management within the Navy Supply System during fiscal year 1964. A survey of all elements of the Navy Supply System is continuing with the objectives of (1) achieving that alignment of functions and organizations that will best meet current and future requirements and (2) obtaining optimum utilization of personnel, funds, and facilities. Advanced materiel management systems and techniques, coupled with migration of items from Navy to Defense Supply Agency wholesale management have facilitated the merging of inventory management functions. The successful execution of these techniques has reduced overhead and operating costs by consolidation of organizations, functions, and operations.

Uniform Automatic Data Processing System

Two major automatic data processing programs are in progress at this time. The first is the Uniform Automatic Data Processing System for larger supply activities with the prime installation in July 1963 at the U. S. Navy Supply Depot, Newport, R. I. During fiscal year 1964, similar installations using random access equipment have been completed at the U. S. Naval Supply Centers in Norfolk, Virginia, San Diego, California, and Pearl Harbor, Hawaii. Present plans call for further expansion to all Naval Supply Centers during fiscal year 1965. A second, and closely related uniform system is under development

for use at Navy Inventory Control Points. While basic systems are presently in use, the Real Time computer, coupled with mass random access storage and the Automatic Digital (AUTODIN) network, forms the basis for a totally automated supply system. Advantages of the uniform system are (1) greatly improved efficiency, (2) better overall supply management through standardization, and (3) compatibility with data processing systems in the Department of Defense.

Warehouse Automation

The Department of the Navy's program for Warehouse Automation has as its objective the economical and expeditious receipt, storage, issue, packing and shipping of items in the Navy Supply System. Automated materials handling systems have been installed at the U. S. Naval Supply Centers in Bayonne, New Jersey, Norfolk, Virginia, Oakland, California, Charleston, South Carolina, Long Beach, California, and the U. S. Naval Supply Depot, Philadelphia, Pennsylvania. These installations have resulted in substantially reduced labor costs, higher productivity, fewer requirements for conventional materials handling equipment, decreased packaging costs, and decreased transportation costs.

High Value Item Management

The High Value Item Management Program is designed to provide improved overall logistical support by applying precise, intensive management control to a small number of selected High Value Items which account for a large portion of the Navy's annual procurement investment. The objective is to maintain or improve combat readiness while achieving

inventory and procurement economies, recognizing the increased cost of modern weapon systems and their support. An integral part of the program is the High Value Item Asset Control (HIVAC) reporting system designed to provide the asset location records by activity and the transaction reporting of all issues and receipt of controlled items.

Standard Navy Maintenance and Material Management Program

The Navy's Standard Maintenance and Material Management Program resulted in (1) the development and refinement of an overall outline for the uniform supply, accounting and budgeting system; (2) the development of uniform automated data processing specifications for afloat application; and, (3) work studies, including document flow and processes in the supply, accounting, and budgeting areas aboard selected Naval ships. The use of data processing equipment for performing supply and accounting functions in both logistic support and combatant ships has continued to expand during fiscal year 1964. Increased impetus has been given by the ever-growing complexity of weapons systems, and the Fleet-wide implementation of advanced management techniques. During the past year, eight additional ships commenced operating under mechanized inventory management systems, bringing the total number of ships currently mechanized to 30.

Section D - Department of the Air Force

Automatic Data Processing in the Supply System

During fiscal year 1964, automation was extended to 102 base supply activities. This completes the installation of interim ADP systems pending implementation of the Air Force Standard Base Level Supply ADP System.

Detail system design planning for the development of this system began immediately following the selection by the Air Force of the UNIVAC 1050-II computer on 4 November 1963 for installation in approximately 145 Air Force Bases. This system, as designed and initially being installed at Andrews AFB, utilizes the capability of automation in supply accounting and control more effectively than ever before. In December 1963, it was decided that the capability of automation offered Air Force an excellent opportunity to improve its Financial Inventory Accounting System and the correlation between this system and item accounting. Although the decision to integrate these two systems proved highly desirable from an operational viewpoint, it significantly increased the complexity of the total system. However, all indications point to an extremely effective result that will justify this added complexity of system design and programming, since it will offer for the first time an integrated accounting system, both item and dollar, from initial demand until ultimate consumption or disposition.

Interservice Supply Support Program

During the past year, several major changes occurred in this program. The title was changed to "Defense Utilization Program". The Inventory Manager was made the focal point for the operation of the

utilization program and for performance reporting of accomplishments; he will retain knowledge of his assets until the item becomes "DOD Excess", as opposed to the old system under which control was lost when the asset became "Service Excess." Requirements and releasable asset information are retained by the screening center (Defense Logistics Service Center) for a period of 180 days as opposed to the former 45 day policy. This program has been made an integral part of the Air Force Logistics System and all activities have re-emphasized the need for improved materiel utilization as part of the Cost Reduction Program.

Cataloging and Standardization

In furtherance of the cost reduction program, the Air Force Logistics Command during fiscal year 1964 reported 324,846 line items removed from the Air Force inventory, plus an additional 146,385 line items placed in a "no procurement" position for progressive elimination. Based upon the standard $100 cost avoidance factor established by Air Force for each line removed from inventory, these accomplishments represent a total cost avoidance saving of $47.1 million.

These line item reduction actions resulted from various DOD/AF new item entry and inventory control programs, including standardization and interchangeability-substitution. Quantitatively, the fiscal year 1964 accomplishment represents a peak in the item reduction actions effected through item and inventory control programs over the past four years. The Air Force inventory line items count is approaching the minimum essential to support the Air Force mission. Subsequent item reduction actions will be progressively lower as new item controls help to achieve a balanced new item input - nonessential item output ratio.

During fiscal year 1964, a new method of procurement was promulgated by joint Logistics Command and Systems Command regulations. This method, while employing competitive bidding, is aimed at controlling the introduction into the inventory of new items which, although essentially the same in form, fit, and function, are in fact of varied design. It is based upon the concept of "real" or ultimate cost, rather than simple initial cost and the regulation establishes methods for development of such cost factors which may include engineering evaluation, flight testing, technical data requirements, and additional ground equipment, in addition to maintenance, supply, and training. The regulation applies to Logistics Command, and Systems Command Aeronautical Systems Division, procurement. All fiscal year requirements for Government-furnished aeronautical equipment not yet on contract were reviewed to determine the applicability of this type of procurement.

Also established during the year was an Air Force "No Data - No Buy" policy which means that contracts will not generally be awarded for a new item unless the manufacturer furnishes drawings and other data essential to permit screening of the item's characteristics against those of similar items for ready identification. As a result of these and other measures designed to control entry of new items into the Air Force Supply System, the average monthly additions to the list have been reduced from about 24,000 during the second half of fiscal year 1963 to about 15,000 during the second half of fiscal year 1964.

The combination of new item input controls and continued active item decrease goals have resulted in a net decrease in the number of

Federal Stock Numbers (FSN's) in use of over 150,000 during the year. As of 30 June 196 , the number stood at 1,716,060, reduced from 1,866,837 a year earlier, and from an all-time peak of 2,140,000 items. Much of the overall reduction was attributable to the Air Force Logistics Command's project MINT, Materiel Identification and New Item Control Techniques.

Use of Proceeds from the Sale of Surplus Personal Property for the Improvement of Redistribution and Marketing (R&M) Facilities

Improvement to R&M facilities has been accomplished through use of appropriated Operation and Maintenance funds and the funds have been reimbursed from proceeds from the sales of surplus property, as provided by law. Examples of such improvement include purchase and erection of prefabricated (Butler type) shelters, including floors, heat, lights and other associated costs of improving the facility on an austere basis. From 1 January 1964 to 30 June 1964, R&M projects amounting to $490,908 have been approved for the improvement of R&M facilities.

Logistical Responsibility Transfers

During fiscal year 1964, logistical management responsibility of approximately 7,700 items was transferred from the Air Force to DSA. This represents about one percent of the total number of items that have been transferred to an integrated manager during the past four years. Eleven Federal Stock Classes in Federal Groups 61, 66, 68, 81, and 91 were involved.

Section E - Defense Supply Agency

Defense Standardization Program

The most significant event affecting the Defense-wide Standardization Program during the period of this report was the establishment of an Office of Technical Data and Standardization Policy. This office was established by the Secretary of Defense, on 12 June 1964, as an integral part of the Office of the Assistant Secretary of Defense (Installations and Logistics).

This new office assumes responsibility for the administration of the Defense Standardization Program, which had been assigned to the Defense Supply Agency, and the Production Engineering and Logistics Information Program.

Procedures were developed for the expedited processing and publication of military specifications involving low risk matters. The length of time allowed for coordination and publication will depend on the document's operational criticality and effect of item performance. The intent is to conserve military resources by placing full reliance on the activity preparing a "little risk" document, thus eliminating the review of such draft specifications by a multitude of other activities.

Under procedures of the Defense Standardization Program, the Department of the Air Force has coordinated and approved the first annual plans for standardization work within the area of Federal Supply Classes related to guided missiles (6FSCs). This completes the

coordination phase of planning for standardization for the assignments which were made in May 1963.

The Assistant Secretary of Defense (I&L) has approved DSA's request to continue issuance of specifications for electronic parts which contain a reference to Quality Control specifications which are normally included only in contracts. This provides a vital tool for assuring reliability of electronic parts for complex equipments and systems providing for the necessary pre-contract qualifications. This use of Quality Control specifications through reference is considered an interim measure. Follow-up action will be accelerated to develop a special military standard for general quality assurance requirements relative to the reliability of electronic parts.

Following approval by the Office of the Director of Defense Research and Engineering, the Navy was requested to expedite final printing of a new military standard (MIL-STD-778) covering technical terms and definitions for maintainability for application in design and development. This document will provide a common meaning for terms used in Government documents, concerning maintainability design, which are now the subject of concern to both DOD and industry.

Industrial Plant Equipment

During fiscal year 1964, the Defense Industrial Plant Equipment Center (DIPEC) became fully operative at the Defense Depot Memphis. The present authorized staff is 472 spaces. DIPEC controls the allocation and reutilization of certain classes of industrial plant equipment as well as the DOD management responsibilities for the

National Industrial Equipment Reserve. The following major actions have been taken, initiated or completed:

a. Revision to the Instruction, Recording and Utilization of Idle Production Equipment, has been submitted to the Office, Secretary of Defense.

b. External operating procedures manual has been submitted to OSD for resolution of problem areas and approval.

c. Internal operating procedures manual has been prepared.

d. Uniform reporting and record keeping system has been developed.

e. Developed plans for uniform production equipment codes (PEC).

40-688 O—65——14

PART IV
WORLDWIDE RECAPITULATION OF U.S. GOVERNMENT REALTY AS OF JUNE 30, 1964

TABLES OF RECONCILIATION BETWEEN DEPARTMENT OF DEFENSE AND GENERAL SERVICES ADMINISTRATION REALTY ACREAGE AND COST DATA, AS OF JUNE 30, 1964

Worldwide Recapitulation of U.S. Government Realty as of June 30, 1964

Type	Cost (in thousands of dollars)		
	In the United States	Outside the United States	Total worldwide
Federally owned real property, included in overall report:			
Civilian departments, agencies, and establishments	$19, 139, 519	$1, 066, 946	$20, 206, 465
Department of Defense:			
Civil functions, Corps of Engineers	6, 864, 000	623	6, 864, 623
Military functions:			
Department of the Army	9, 750, 231	1, 061, 895	10, 812, 126
Department of the Navy (including the Marine Corps)	8, 582, 194	1, 511, 161	10, 093, 355
Department of the Air Force	12, 955, 060	2, 873, 997	15, 829, 057
Properties managed by the Architect of the Capitol	[1] 471, 212	----------	[1] 471, 212
Federal realty donated or acquired at no cost to the Federal Government, civilian and military	[1] 230, 795	[1] 59, 470	[1] 290, 265
Federal public domain realty, exclusive of buildings, structures, and facilities, civilian and military	[1] 13, 279, 288	----------	[1] 13, 279, 288
Mineral resources, civilian and military jurisdiction	[1] 2, 545, 190	[1] 3, 200, 000	[1] 5, 745, 190
Subtotal	73, 817, 489	9, 774, 092	83, 591, 581
Investments in related areas, not included in overall report:			
Civilian agencies:			
Construction in progress	----------	----------	3, 876, 140
Real estate collateral acquired	----------	----------	980, 845
Leasehold improvements	----------	----------	116, 915
Military functions (construction in progress; cost of work in place):			
Corps of Engineers, civil functions	3, 403, 000	----------	3, 403, 000
Department of the Army	210, 000	41, 000	251, 000
Department of the Navy (including the Marine Corps)	387, 000	146, 000	533, 000
Department of the Air Force	493, 000	532, 000	1, 025, 000
Total, investments in related areas	4, 493, 000	719, 000	[2] 10, 185, 900
Total, worldwide, U.S. Government realty	78, 310, 489	10, 493, 092	93, 777, 481

[1] Estimated current present-day evaluations.

[2] All assets herein reported are shown in gross amounts with no deductions for allowances for losses and depreciation. Only wholly Government-owned corporation assets and other wholly owned assets are included. Assets held under trust arrangements and interagency assets, including public debt securities owned are excluded. The assets are in the main valued at acquisition cost (known or estimated).

Tables of Reconciliation Between Acreage and Cost Data Covering Department of Defense (and Each Military Department) in the Department of Defense Inventory Report and the General Services Administration Report as of June 30, 1964

Reconciliation of acreage between GSA and DOD reports as of June 30, 1964

Item	United States	Possessions	Foreign countries	Total
Total DOD (military):				
GSA report on owned acreage	23,600,425	96,656		23,697,081
Add: Additions to GSA figures	1,167			1,167
Easements	244,985	1,357	283	246,625
Temporary use permits	2,082,503	54,338	6	2,136,847
Leased	2,058,205	1,218	118,210	2,177,633
Foreign base rights		25,348	3,278,987	3,304,335
Public lands	177,375	35,926		213,301
Acreage for Pentagon	375			375
Total DOD controlled	28,165,035	214,843	3,397,486	31,777,364
Army:				
GSA report on owned acreage	11,274,536	13,722		11,288,258
Add: Easements	74,287	34	8	74,329
Temporary use permits	1,218,867	46,866		1,265,733
Leased	1,266,882	630	41,604	1,309,116
Foreign base rights		24,435	871,714	896,149
Public lands	137,398	317		137,715
Acreage for Pentagon	375			375
Total Army controlled	13,972,345	86,004	913,326	14,971,675
Navy:				
GSA report on owned acreage	3,538,445	56,809		3,595,254
Add: Additions to GSA figures	1,167			1,167
Easements	40,564	1,031		41,595
Temporary use permits	778,463	302	6	778,771
Leased	234,359	545		234,905
Foreign base rights		913	393,999	394,912
Public lands	35,280	28,650		63,930
Total Navy controlled	4,628,278	88,250	394,005	5,110,533
Air Force:				
GSA report on owned acreage	8,787,444	26,125		8,813,569
Add: Easements	130,134	292	275	130,701
Temporary use permits	85,173	7,170		92,343
Leased	556,964	43	76,606	633,613
Foreign base rights			2,013,274	2,013,274
Public lands	4,697	6,959		11,656
Total Air Force controlled	9,564,412	40,589	2,090,155	11,695,156
Corps of Engineers civil functions:				
GSA report on owned acreage	6,170,850	6		6,170,856
Less: Adjustments	(23,509)			(23,509)
Total Corps of Engineers controlled	6,147,341	6		6,147,347

Reconciliation of costs between GSA and DOD reports as of June 30, 1964

[In thousands of dollars]

Item	United States	Possessions	Foreign countries	Total
Total DOD (military):				
GSA report on total cost	$31, 201, 605	$1, 123, 198	$4, 320, 526	$36, 645, 329
Add: Additions to GSA figures	14, 521			14, 521
Cost for Pentagon	77, 532			77, 532
Leasehold improvements	84, 428			84, 428
Land acquisition rights [1]	17, 040	1, 728	1, 601	20, 369
Deduct:				
Estimates for donated properties	(90, 703)			(90, 703)
Adjustments	(16, 938)			(16, 938)
Total DOD	31, 287, 485	1, 124, 926	4, 322, 127	36, 734, 538
Army:				
GSA report on total cost	9, 673, 590	138, 498	923, 390	10, 735, 478
Add: Cost for Pentagon	77, 532			77, 532
Leasehold improvements	3, 045			3, 045
Land acquisition rights [1]	4, 688	2	5	4, 695
Deduct:				
Estimates for donated properties	(7, 970)			(7, 970)
Adjustments	(654)			(654)
Total Army	9, 750, 231	138, 500	923, 395	10, 812, 126
Navy:				
GSA report on total cost	8, 551, 525	649, 924	859, 536	10, 060, 985
Add: Additions to GSA figures	14, 521			14, 521
Leasehold improvements	18, 200			18, 200
Land acquisition rights [1]	2, 261	1, 701		3, 962
Deduct:				
Estimates for donated properties	(4, 231)			(4, 231)
Adjustments	(82)			(82)
Total Navy	8, 582, 194	651, 625	859, 536	10, 093, 355
Air Force:				
GSA report on total cost	12, 976, 490	334, 776	2, 537, 600	15, 848, 866
Add: Leasehold improvements	63, 183			63, 183
Land acquisition rights [1]	10, 091	25	1, 596	11, 712
Deduct:				
Estimates for donated properties	(78, 502)			(78, 502)
Adjustments	(16, 202)			(16, 202)
Total Air Force	12, 955, 060	334, 801	2, 539, 196	15, 829, 057
Corps of Engineers civil functions:				
GSA report on total cost	6, 862, 019	623		6, 862, 642
Add: Land acquisition rights [1]	2, 226			2, 226
Total Corps of Engineers	6, 864, 245	623		6, 864, 868

[1] Easements, permits, etc.

PART V

WORLDWIDE REALTY INVENTORY OF THE EXECUTIVE AGENCIES, OFFICES, AND ESTABLISHMENTS OF THE UNITED STATES GOVERNMENT; DEPARTMENT OF DEFENSE; AND ARCHITECT OF THE CAPITOL, AS OF JUNE 30, 1964:

(1) LOCATED IN THE UNITED STATES;

(2) IN THE TERRITORIES AND POSSESSIONS OF THE UNITED STATES; AND IN FOREIGN COUNTRIES.

Realty Inventory—Executive Agencies, Offices, and Establishments of the U.S. Government, Including the Department of Defense, IN THE UNITED STATES, as of June 30, 1964

[Cost in thousands of dollars]

Civilian executive agencies, offices, and establishments	$19, 139, 519
Department of Defense: [1]	
Civil functions, Corps of Engineers	6, 864, 000
Department of the Army	9, 750, 231
Department of the Navy (including the Marine Corps)	8, 582, 194
Department of the Air Force	12, 955, 060
Total	57, 291, 004

[1] Includes original cost of all property owned and/or controlled by the Department of Defense. These figures include leasehold improvements, easements, and permits as noted on DOD-GSA cost reconciliation.

REALTY INVENTORY—EXECUTIVE AGENCIES, OFFICES, AND ESTABLISHMENTS OF THE U.S. GOVERNMENT, INCLUDING THE DEPARTMENT OF DEFENSE—COVERING PROPERTIES LOCATED IN THE TERRITORIES AND POSSESSIONS OF THE UNITED STATES AND IN FOREIGN COUNTRIES, AS OF JUNE 30, 1964.

[Cost in thousands of dollars]

Civilian executive agencies, offices, and establishments of the United States: Outside the United States		$1, 066, 946
Department of Defense:		
Civil functions, Corps of Engineers, Department of the Army:		
Possessions		623
Military functions:		
Department of the Army:		
Possessions	$138, 500	
Foreign countries	923, 395	
		1, 061, 895
Department of the Navy (including the Marine Corps):		
Possessions	651, 625	
Foreign countries	859, 536	
		1, 511, 161
Department of the Air Force:		
Possessions	334, 801	
Foreign countries	2, 539, 196	
		2, 873, 997
Total		6, 514, 622

GENERAL SERVICES ADMINISTRATION,
Washington, D.C., January 15, 1965.

Hon. WILLIAM L. DAWSON,
Chairman, Committee on Government Operations,
House of Representatives, Washington, D.C.

DEAR MR. CHAIRMAN: Enclosed are four summary tables on real property owned by the United States throughout the world as of June 30, 1964, and a statement on coverage, as requested in your letter of March 2, 1964.

Data on public domain properties under the control of the General Services Administration were forwarded to you on October 28, 1964.

On June 30, 1964, the Federal Government owned real property (worldwide) which cost $63.7 billion (land and improvements), an increase of $2.2 billion over last year's report. The Department of Defense accounts for $43.5 billion, or 68.3 percent; while all other agencies account for $20.2 billion, or 31.7 percent of the total.

Sincerely yours,

LAWSON B. KNOTT, Jr.,
Acting Administrator.

COVERAGE OF INVENTORY OF REAL PROPERTY OWNED BY THE UNITED STATES THROUGHOUT THE WORLD AS OF JUNE 30, 1964

The inventory of real property owned by the United States throughout the world as of June 30, 1964, includes all land, buildings, and other structures and facilities owned by the United States (including wholly owned Government corporations). It is based on detailed inventory reports submitted by the participating agencies as prescribed by General Services Administration Regulations, title 2, chapter XI.

Land reported in the inventory includes unreserved public domain; public domain lands reserved for national forests, national parks, military installations, and other purposes; and land acquired by purchase, donations, and other methods. It also includes land in which the Government has long-term interest which is considered by the reporting agency as being equivalent to ownership.

Buildings or other structures and facilities owned by the Government, whether or not located on Government-owned land, are included in the inventory. Buildings and other structures and facilities in process of construction are included only if they were available for use as of June 30, 1964.

Buildings acquired under the terms of public buildings purchase contract program or other lease purchase agreements (Public Law 519, 83d Cong.), as amended, are included if construction was completed as of June 30, 1964.

Real property excess to the needs of the reporting agency or surplus to the needs of the United States is included in the inventory.

The Federal Government accounts for real property at cost in accordance with principles prescribed by the General Accounting Office. The inventory consequently shows acquisition cost data for all federally owned real property. Estimated costs (as of date of acquisition) are used when actual costs are not reasonably ascertainable.

Costs include all capital improvements and such items as plumbing, elevators, heating and lighting fixtures, and air-conditioning systems, which are normally required for the functional use of a building. In addition, costs include such items as safes and vaults, which are built into the structure or are permanently affixed thereto. No costs have been included in this inventory for (1) unreserved public domain; (2) public domain reserved for national parks, national forests, military installations, and other purposes; and (3) historical sites, when such sites have been acquired by methods other than by purchase. However, the acreage for such lands is included in the inventory.

Inventory data are presented in three major geographical groupings: (1) United States; (2) outlying areas of the United States (e.g., Commonwealth of Puerto Rico, Virgin Islands); and (3) foreign countries. The Department of Defense reported only summary data, separately for each State, covering number of installations, acreage, number and floor area of buildings, and costs for its military

functions in Alaska and Hawaii. The Department of Defense also reported only overall summary data on total acres and total costs for its military functions located in outlying areas of the United States and in foreign countries.

Excluded from the inventory are lands administered by the United States under trusteeship by authority of the United Nations and lands owned by the sovereign governments of the various outlying areas of the United States. The inventory excludes properties acquired through foreclosure, confiscation, or seizure to be disposed of in settlement of a claim or debt to the Federal Government. It also excludes property owned by the District of Columbia government.

Machinery, processing equipment, demountable and movable structures, as well as furniture and special use items which are not considered part of the realty reported, are also excluded from the inventory.

Easements, rights-of-way, as well as improvements to land buildings, or structures and facilities occupied by the Government as leasee, are excluded. However, federally owned buildings and/or structures and facilities located on leased land are included.

TABLE 1.—*Real property owned by the United States throughout the world, by agency*

Agency	Number of installations	Land (acres)	Buildings		Cost (thousand dollars)			
			Number	Floor area (square feet)	Land	Buildings	Structures and facilities	Total
CIVIL AGENCIES								
Agriculture:								
United States	535	186,699,477.7	22,269	22,879,261	$196,213	$169,920	$1,233,815	$1,599,948
Outlying areas of United States	3	28,121.2	73	142,700	328	680	1,647	2,655
Foreign countries	0	0	0	0	0	0	0	0
Total	538	186,727,598.9	22,342	23,021,961	196,541	170,600	1,235,462	1,602,603
Commerce:								
United States	157	9,278.5	844	9,452,158	27,665	71,683	77,754	177,102
Outlying areas of United States	7	2.6	30	35,554	1	671	5	677
Foreign countries	10	0	11	27,101	0	475	0	475
Total	174	9,281.1	885	9,514,813	27,666	72,829	77,759	178,254
Health, Education and Welfare:								
United States	305	5,752.8	2,346	23,489,797	5,957	352,715	22,849	381,521
Outlying areas of United States	5	8.1	16	159,680	8	1,884	11	1,903
Foreign countries	0	0	0	0	0	0	0	0
Total	310	5,760.9	2,362	23,649,477	5,965	354,599	22,860	383,424
Interior:								
United States	1,872	550,751,089.2	32,169	45,039,939	509,036	359,333	4,924,712	5,793,081
Outlying area of United States	35	30,416.4	794	860,329	2,014	6,563	14,711	23,288
Foreign countries	0	0	0	0	0	0	0	0
Total	1,907	550,781,505.6	32,963	45,900,268	511,050	365,896	4,939,423	5,816,369
Justice:								
United States	240	40,060.9	1,824	12,150,649	5,147	77,409	16,111	98,667
Outlying areas of United States	0	0	0	0	0	0	0	0
Foreign countries	0	0	0	0	0	0	0	0
Total	240	40,060.9	1,824	12,150,649	5,147	77,409	16,111	98,667
Labor:								
United States	1	1.5	0	0	1,300	0	0	1,300
Outlying areas of United States	0	0	0	0	0	0	0	0
Foreign countries	0	0	0	0	0	0	0	0
Total	1	1.5	0	0	1,300	0	0	1,300

TABLE 1.—*Real property owned by the United States throughout the world, by agency*—Continued

Agency	Number of installations	Land (acres)	Buildings		Cost (thousand dollars)			
			Number	Floor area (square feet)	Land	Buildings	Structures and facilities	Total
CIVIL AGENCIES—Continued								
Post Office:								
United States	2,902	1,602.7	2,881	47,091,404	$106,865	$423,573	0	$530,438
Outlying areas of United States	5	3.6	7	64,237	145	1,738	0	1,883
Foreign countries	0	0	0	0	0	0	0	0
Total	2,907	1,606.3	2,888	47,155,641	107,010	425,311	0	532,321
State Department:								
United States	17	68,867.1	104	171,997	12,318	1,170	$55,930	69,418
Outlying areas of United States	0	0	0	0	0	0	0	0
Foreign countries	236	2,019.9	1,898	15,094,155	52,889	166,039	2,890	221,818
Total	253	70,887.0	2,002	15,266,152	65,207	167,209	58,820	291,236
Treasury:								
United States	1,684	67,996.0	3,832	13,884,734	11,678	136,099	110,307	258,084
Outlying areas of United States	40	1,862.6	117	271,656	122	2,729	2,311	5,162
Foreign countries	35	5.2	162	281,940	1	8,337	6,354	14,692
Total	1,759	69,863.8	4,111	14,438,330	11,801	147,165	118,972	277,938
General Services Administration:								
United States	995	15,985.4	2,615	158,969,756	256,535	1,509,034	81,941	1,847,510
Outlying areas of United States	1	7.2	0	0	313	0	0	313
Foreign countries	0	0	0	0	0	0	0	0
Total	996	15,992.6	2,615	158,969,756	256,848	1,509,034	81,941	1,847,823
Housing and Home Finance:								
United States	20	275.7	203	899,655	762	4,137	4,426	9,325
Outlying areas of United States	0	0	0	0	0	0	0	0
Foreign countries	2	0	2	6,900	0	68	0	68
Total	22	275.7	205	906,555	762	4,205	4,426	9,393

Veterans' Administration:								
United States	187	26,086.6	6,971	115,374,432	40,973	1,170,699	179,082	1,390,754
Outlying areas of United States	1	.4	2	76,713	40	710	205	955
Foreign countries	0	0	0	0	0	0	0	0
Total	188	26,087.0	6,973	115,451,145	41,013	1,171,409	179,287	1,391,709
OTHER CIVIL AGENCIES								
American Battle Monument Commission:								
United States	1	0	0	0	0	0	1,005	1,005
Outlying areas of United States	0	0	0	0	0	0	0	0
Foreign countries	33	1,611.2	142	182,740	3,436	2,339	27,130	32,905
Total	34	1,611.2	142	182,740	3,436	2,339	28,135	33,910
Atomic Energy Commission:								
United States	84	2,109,938.2	7,978	79,830,096	84,321	2,185,659	1,365,639	3,635,619
Outlying areas of United States	1	1.1	6	84,005	111	4,968	7,002	12,081
Foreign countries	2	0	15	96,805	0	1,306	12	1,318
Total	87	2,109,939.3	7,999	80,010,906	84,432	2,191,933	1,372,653	3,649,018
Canal Zone Government:								
United States	0	0	0	0	0	0	0	0
Outlying areas of United States	1	8,365.0	173	1,909,587	6,870	22,370	25,099	54,339
Foreign countries	0	0	0	0	0	0	0	0
Total	1	8,365.0	173	1,909,587	6,870	22,370	25,099	54,339
Central Intelligence Agency:								
United States	3	744.1	9	27,524	669	685	100	1,454
Outlying areas of United States	0	0	0	0	0	0	0	0
Foreign countries	0	0	0	0	0	0	0	0
Total	3	744.1	9	27,524	669	685	100	1,454
Federal Aviation Agency:								
United States	1,451	108,158.8	2,275	5,728,944	31,908	103,685	156,749	292,342
Outlying areas of United States	29	3,444.1	486	876,542	1,570	14,952	9,002	25,524
Foreign countries	1	0	0	0	0	0	0	0
Total	1,481	111,602.9	2,761	6,605,486	33,478	118,637	165,751	317,866
Federal Communications Commission:								
United States	17	2,982.8	52	62,285	334	635	160	1,129
Outlying areas of United States	0	0	0	0	0	0	0	0
Foreign countries	0	0	0	0	0	0	0	0
Total	17	2,982.8	52	62,285	334	635	160	1,129

TABLE 1.—*Real property owned by the United States throughout the world, by agency*—Continued

Agency	Number of installations	Land (acres)	Buildings		Cost (thousand dollars)			
			Number	Floor area (square feet)	Land	Buildings	Structures and facilities	Total
OTHER CIVIL AGENCIES—Continued								
Government Printing Office:								
United States	1	5.5	4	1,374,000	$429	$8,536	$120	$9,085
Outlying areas of United States	0	0	0	0	0	0	0	0
Foreign countries	0	0	0	0	0	0	0	0
Total	1	5.5	4	1,374,000	429	8,536	120	9,085
National Aeronautics and Space Administration:								
United States	25	117,748.6	1,244	16,292,886	85,648	509,117	233,791	828,556
Outlying areas of United States	1	0	2	3,600	0	190	190	380
Foreign countries	0	0	0	0	0	0	0	0
Total	26	117,748.6	1,246	16,296,486	85,648	509,307	233,981	828,936
National Capital Housing Authority:								
United States	3	1.8	4	58,358	76	301	0	377
Outlying areas of United States	0	0	0	0	0	0	0	0
Foreign countries	0	0	0	0	0	0	0	0
Total	3	1.8	4	58,358	76	301	0	377
National Science Foundation:								
United States	4	3,258.0	70	265,481	971	13,069	2,982	17,022
Outlying areas of United States	0	0	0	0	0	0	0	0
Foreign countries	0	0	0	0	0	0	0	0
Total	4	3,258.0	70	265,481	971	13,069	2,982	17,022
Panama Canal Company:								
United States	0	0	0	0	0	0	0	0
Outlying areas of United States	2	357,478.0	2,766	10,580,292	14,729	74,859	545,199	634,787
Foreign countries	0	0	0	0	0	0	0	0
Total	2	357,478.0	2,766	10,580,292	14,729	74,859	545,199	634,787

St. Lawrence Seaway Development Corporation:								
United States	1	2,959.6	7	59,296	961	2,382	115,394	118,737
Outlying areas of United States	0	0	0	0	0	0	0	0
Foreign countries	0	0	0	0	0	0	0	0
Total	1	2,959.6	7	59,296	961	2,382	115,394	118,737
Tennessee Valley Authority:								
United States	156	702,465.1	708	3,069,838	193,589	23,370	1,822,672	2,039,631
Outlying areas of United States	0	0	0	0	0	0	0	0
Foreign countries	0	0	0	0	0	0	0	0
Total	156	702,465.1	708	3,069,838	193,589	23,370	1,822,672	2,039,631
U.S. Information Agency:								
United States	7	8,387.4	22	169,601	2,450	6,399	28,565	37,414
Outlying areas of United States	0	0	0	0	0	0	0	0
Foreign countries	6	259.4	145	232,919	467	4,723	26,533	31,723
Total	13	8,646.8	167	402,520	2,917	11,122	55,098	69,137
RECAPITULATION—CIVIL AGENCIES								
United States	10,668	740,743,124.0	88,431	556,342,091	1,575,805	7,129,610	10,434,104	19,139,519
Outlying areas of United States	131	429,710.3	4,472	15,064,895	26,251	132,314	605,382	763,947
Foreign countries	325	3,895.7	2,375	15,922,560	56,793	183,287	62,919	302,999
Total	11,124	741,176,730.0	95,278	587,329,546	1,658,849	7,445,211	11,102,405	20,206,465
DEFENSE								
Army:								
United States	1,383	11,274,536.0	142,370	766,210,011	215,136	5,610,088	3,848,366	9,673,590
Outlying areas of United States	(1)	13,722.0	(1)	(1)	(1)	(1)	(1)	138,498
Foreign countries	(1)	0	(1)	(1)	(1)	(1)	(1)	923,390
Total	xxx	11,288,258.0	xxx	xxx	xxx	xxx	xxx	10,735,478
Air Force:								
United States	2,137	8,787,444.0	104,743	580,116,684	182,451	6,104,060	6,689,979	12,976,490
Outlying areas of United States	(1)	26,125.0	(1)	(1)	(1)	(1)	(1)	334,776
Foreign countries	(1)	0	(1)	(1)	(1)	(1)	(1)	2,537,600
Total	xxx	8,813,569.0	xxx	xxx	xxx	xxx	xxx	15,848,866
Navy:								
United States	869	3,538,445.0	84,438	528,689,129	270,969	4,313,983	3,966,573	8,551,525
Outlying areas of United States	(1)	56,809.0	(1)	(1)	(1)	(1)	(1)	649,924
Foreign countries	(1)	0	(1)	(1)	(1)	(1)	(1)	859,536
Total	xxx	3,595,254.0	xxx	xxx	xxx	xxx	xxx	10,060,985

[1] These data were not furnished by Department of Defense for its military functions outside the United States.

TABLE I.—*Real property owned by the United States throughout the world, by agency*—Continued

Agency	Number of installations	Land (acres)	Buildings		Cost (thousand dollars)			
			Number	Floor area (square ft.)	Land	Buildings	Structures and facilities	Total
DEFENSE—Continued								
Corps of Engineers—Civil:								
United States	$1,011	$6,170,849.8	$5,808	$11,373,790	$1,735,316	$86,616	$5,040,087	$6,862,019
Outlying areas of United States	1	6.4	16	52,301	100	418,	105	623
Foreign countries	0	0	0	0	0	0	0	0
Total	1,012	6,170,856.2	5,824	11,426,091	1,735,416	87,034	5,040,192	6,862,642
RECAPITULATION—DEFENSE								
United States	5,400	29,771,274.8	337,359	1,886,389,614	2,403,872	16,114,747	19,545,005	38,063,624
Outlying areas of United States	xxx	96,662.4	xxx	xxx	xxx	xxx	xxx	1,123,821
Foreign countries	xxx	0	xxx	xxx	xxx	xxx	xxx	4,320,526
Total	xxx	29,867,937.2	xxx	xxx	xxx	xxx	xxx	43,507,971
RECAPITULATION—WORLDWIDE								
All agencies:								
United States	16,068	770,514,398.8	425,790	2,442,731,705	3,979,677	23,244,357	29,979,109	57,203,143
Outlying areas of United States	xxx	526,372.7	xxx	xxx	xxx	xxx	xxx	1,887,768
Foreign countries	xxx	3,895.7	xxx	xxx	xxx	xxx	xxx	4,623,525
Total	xxx	771,044,667.2	xxx	xxx	xxx	xxx	xxx	63,714,436

TABLE 2.—*Federal real property in the United States, by agency and bureau*

Agency	Number of installations	Land (acres)			Buildings		Cost (thousand dollars)			
		Urban	Rural	Total	Number	Floor area (square feet)	Land	Buildings	Structures and facilities	Total
CIVIL AGENCIES										
Agriculture:										
Agricultural Marketing Service	3	9.9	----------	9.9	14	46,375	$40	$234	$21	$295
Agricultural Research Service	219	779.9	399,443.4	400,223.3	2,927	8,378,851	4,355	76,307	19,649	100,311
Farmers Home Administration	1	----------	1,668.5	1,668.5	0	0	73	0	0	73
Forest Service	250	855.6	186,276,762.6	186,277,618.2	19,161	14,212,140	191,429	92,747	1,214,120	1,498,296
Soil Conservation Service	33	51.6	19,829.0	19,880.6	167	241,895	203	632	25	860
Commodity Credit Corporation	29	----------	77.2	77.2	0	0	113	0	0	113
Total	535	1,697.0	186,697,780.7	186,699,477.7	22,269	22,879,261	196,213	169,920	1,233,815	1,599,948
Commerce:										
Coast and Geodetic Survey	14	46.8	695.3	742.1	84	113,922	273	1,360	217	1,850
National Bureau of Standards	24	69.3	2,587.3	2,656.6	193	1,857,911	1,385	22,668	4,361	28,414
Weather Bureau	93	.9	456.8	457.7	191	180,015	77	3,448	145	3,670
Bureau of Public Roads	8	471.0	361.5	832.5	25	184,208	5,688	2,458	23,959	32,105
Maritime Administration	17	1,090.7	3,492.4	4,583.1	345	7,015,707	20,242	37,691	49,072	107,005
Office of Secretary	1	6.5	----------	6.5	6	100,395	0	4,058	0	4,058
Total	157	1,685.2	7,593.3	9,278.5	844	9,452,158	27,665	71,683	77,754	177,102
Health, Education, and Welfare:										
Social Security Administration	1	143.2	----------	143.2	1	1,850,267	765	33,352	0	34,117
St. Elizabeths Hospital	1	336.0	----------	336.0	105	2,962,915	353	35,143	1,829	37,325
Office of Education	96	----------	----------	----------	147	4,617,984	0	88,001	0	88,001
Public Health Service	206	1,508.9	3,570.1	5,079.0	2,092	13,992,931	4,822	194,369	21,020	220,211
Food and Drug Administration	1	----------	194.6	194.6	1	65,700	17	1,850	0	1,867
Total	305	1,988.1	3,764.7	5,752.8	2,346	23,489,797	5,957	352,715	22,849	381,521
Interior:										
Bureau of Mines	30	142.8	25,499.7	25,642.5	699	2,157,727	820	29,683	9,826	40,329
Geological Survey	58	18.1	50.0	68.1	7,283	348,497	213	14,003	0	14,216
Bureau of Land Management	241	140.0	487,346,624.0	487,346,764.0	630	630,909	5,492	3,432	51,961	60,885
Fish and Wildlife Service	574	458.1	27,048,103.1	27,048,561.2	4,891	7,098,814	47,312	44,159	54,808	146,279
National Park Service	234	19,651.8	22,423,928.6	22,443,580.4	8,982	11,510,669	170,372	107,858	502,944	781,174
Bureau of Indians	115	1,487.4	4,707,912.4	4,709,399.8	6,254	17,492,274	3,249	98,662	242,976	344,887
Bureau of Reclamation	190	20,325.3	9,112,434.0	9,132,759.3	3,022	4,700,732	270,375	44,088	3,457,718	3,772,181
Bonneville Power Administration	419	1,622.4	7,539.2	9,161.6	122	443,021	11,056	4,779	488,646	504,481
Southwest Power Administration	4	----------	160.2	160.2	0	0	70	0	27,254	27,324

TABLE 2.—*Federal real property in the United States, by agency and bureau*—Continued

Agency	Number of installations	Land (acres)			Buildings		Cost (thousand dollars)			
		Urban	Rural	Total	Number	Floor area (square feet)	Land	Buildings	Structures and facilities	Total
CIVIL AGENCIES—Continued										
Interior—Continued										
Alaska Railroad	1	1,442.4	33,472.0	34,914.4	283	647,797	$77	$9,287	$88,579	$97,943
Office of Saline Water	6	77.7		77.7	3	9,499	0	3,382	0	3,382
Total	1,872	45,366.0	550,705,723.2	550,751,089.2	32,169	45,039,939	509,036	359,333	4,924,712	5,793.081
Justice:										
Federal Bureau of Investigation	1				1	37,346	0	537	543	1,080
Federal Prison Industry, Inc	23				94	2,382,798	0	12,971	607	13,578
Immigration and Naturalization Service	183	59.3	439.8	499.1	359	600,625	381	5,924	2,226	8,531
Bureau of Prisons	33	3,576.8	35,985.0	39,561.8	1,370	9,129,880	4,766	57,977	12,735	75,478
Total	240	3,636.1	36,424.8	40,060.9	1,824	12,150,649	5,147	77,409	16,111	98,667
Labor: Employment Security	1	1.5		1.5	0	0	1,300	0	0	1,300
Post Office: Bureau of Facilities	2,902	1,579.0	23.7	1,602.7	2,881	47,091,404	106,865	423,573	0	530,438
State Department: International Boundary and Water Commission—United States and Mexico	17	405.7	68,461.4	68,867.1	104	171,997	12,318	1,170	55,930	69,418
Treasury:										
Office of the Secretary	1	6.3		6.3	2	902,908	0	15,098	0	15,098
Bureau of Customs	29	5.2	41.6	46.8	40	66,199	8	529	24	561
Bureau of Engraving and Printing	1	12.5		12.5	2	1,443,370	1,478	10,137	0	11,615
Bureau of the Mint	5	4.1	78.6	82.7	7	537,728	1,987	7,706	64	9,757
U.S. Coast Guard	1,648	3,162.2	64,685.5	67,847.7	3,781	10,934,529	8,205	102,629	110,219	221,053
Total	1,684	3,190.3	64,805.7	67,996.0	3,832	13,884,734	11,678	136,099	110,307	258,084
General Services Administration	995	8,932.7	7,052.7	15,985.4	2,615	158,969,756	256,535	1,509,034	81,941	1,847,510
Housing and Home Finance:										
Office of the Administrator	13	26.5	15.1	41.6	1	7,000	40	56	3,053	3,149
Public Housing Administration	7	201.1	33.0	234.1	202	892,655	722	4,081	1,373	6,176
Total	20	227.6	48.1	275.7	203	899,655	762	4,137	4,426	9,325
Veterans' Administration	187	14,606.8	11,479.8	26,086.6	6,971	115,374,432	40,973	1,170,699	179,082	1,390,754

OTHER CIVIL AGENCIES										
American Battle Monuments Commission	1				0	0	0	0	1,005	1,005
Atomic Energy Commission	84	44,273.2	2,065,665.0	2,109,938.2	7,978	79,830,096	84,321	2,185,659	1,365,639	3,635,619
Central Intelligence Agency	3	164.8	579.3	744.1	9	27,524	669	685	100	1,454
Federal Aviation Agency	1,451	1,861.1	106,297.7	108,158.8	2,275	5,728,944	31,908	103,685	156,749	292,342
Federal Communications Commission	17		2,982.8	2,982.8	52	62,285	334	635	160	1,129
Government Printing Office	1	5.5		5.5	4	1,374,000	429	8,536	120	9,085
National Aeronautics and Space Administration	25	5,943.0	111,805.6	117,748.6	1,244	16,292,886	85,648	509,117	233,791	828,556
National Capital Housing Authority	3	1.8		1.8	4	58,358	76	301	0	377
National Science Foundation	4	603.7	2,654.3	3,258.0	70	265,481	971	13,069	2,982	17,022
St. Lawrence Seaway Development Corporation	1	8.4	2,951.2	2,959.6	7	59,296	961	2,382	115,394	118,737
Tennessee Valley Authority	156	135.2	702,329.9	702,465.1	708	3,069,838	193.589	23,370	1,822,672	2,039,631
U.S. Information Agency	7		8,387.4	8,387.4	22	169,601	2.450	6,399	28,565	37,414
Total	1,753	52,996.7	3,003,653.2	3,056,649.9	12,373	106,938,309	401,356	2,853,838	3,727.177	6,982,371
Total, civil agencies	10,668	136,312.7	740,606,811.3	740,743,124.0	88,431	556,342,091	1,575,805	7,129,610	10,434,104	19,139,519
DEFENSE AGENCIES										
MILITARY FUNCTIONS										
Army	1,383	873,803.0	10,400,733.0	11,274,536.0	142,370	766,210,011	215,136	5,610,088	3,848,366	9,673,590
Air Force	2,137	115,157.0	8,672,287.0	8,787,444.0	104,743	580,116,684	182,451	6,104,060	6,689,979	12,976,490
Navy	869	899,673.0	2,638,772.0	3,538,445.0	84,438	528,689,129	270,969	4,313,983	3,966,573	8,551,525
Total	4,389	1,888,633.0	21,711,792.0	23,600,425.0	331,551	1,875,015,824	668,556	16,028,131	14,504,918	31,201,605
CIVIL FUNCTIONS										
Corps of Engineers—Civil	1,011	44,704.3	6,126,145.5	6,170,849.8	5,808	11,373,790	1,735,316	86,616	5,040,087	6,862,019
Total, Defense	5,400	1,933,337.3	27,837,937.5	29,771,274.8	337,359	1,886,389,614	2,403,872	16,114,747	19,545,005	38,063,624
Total, all agencies	16,068	2,069,650.0	768,444,748.8	770,514,398.8	425,790	2,442,731,705	3,979,677	23,244,357	29,979,109	57,203,143

TABLE 3.—*Federally owned real property outside the United States, by agency and bureau*

Agency or bureau	Number of installations	Land (acres)	Buildings		Cost (thousand dollars)			
			Number	Floor area (square feet)	Land	Buildings	Structures and facilities	Total
OUTLYING AREAS OF UNITED STATES								
CIVIL AGENCIES								
Agriculture:								
Agricultural Research Service	2	58.2	39	100,700	$2	$338	$236	$576
Forest Service	1	28,063.0	34	42,000	326	342	1,411	2,079
Total	3	28,121.2	73	142,700	328	680	1,647	2,655
Commerce:								
Coast and Geodetic Survey	2		8	5,051	0	81	5	86
Weather Bureau	5	2.6	22	30,503	1	590	0	591
Total	7	2.6	30	35,554	1	671	5	677
Health, Education, and Welfare:								
Office of Education	3		3	104,829	0	1,601	0	1,601
Public Health Service	2	8.1	13	54,851	8	283	11	302
Total	5	8.1	16	159,680	8	1,884	11	1,903
Interior:								
Geological Survey	3		42	1,260	0	72	0	72
Fish and Wildlife Service	1	2.0	1	3,000	2	25	0	27
National Park Service	5	11,752.1	75	178,768	1,648	3,673	3,970	9,291
Virgin Islands Corporation	3	3,320.5	584	467,395	133	1,367	9,793	11,293
Office of Territories	23	15,341.8	92	209,906	231	1,426	948	2,605
Total	35	30,416.4	794	860,329	2,014	6,563	14,711	23,288
Post Office: Bureau of Facilities	5	3.6	7	64,237	145	1,738	0	1,883
Treasury:								
Bureau of Customs	4	3.3	9	110,024	23	564	0	587
U.S. Coast Guard	36	1,859.3	108	161,632	99	2,165	2,311	4,575
Total	40	1,862.6	117	271,656	122	2,729	2,311	5,162
General Services Administration	1	7.2	0	0	313	0	0	313
Veterans' Administration	1	.4	2	76,713	40	710	205	955
Atomic Energy Commission	1	1.1	6	84,005	111	4,968	7,002	12,081
Canal Zone Government	1	8,365.0	173	1,909,587	6,870	22,370	25,099	54,339

Federal Aviation Agency	29	3,444.1	486	876,542	1,570	14,952	9,002	25,524
National Aeronautics and Space Administration	1		2	3,600	0	190	190	380
Panama Canal Company	2	357,478.0	2,766	10,580,292	14,729	74,859	545,199	634,787
Total, civil agencies	131	429,710.3	4,472	15,064,895	26,251	132,314	605,382	763,947
DEFENSE								
MILITARY FUNCTIONS								
Army	(1)	13,722.0	(1)	(1)	(1)	(1)	(1)	138,498
Air Force	(1)	26,125.0	(1)	(1)	(1)	(1)	(1)	334,776
Navy	(1)	56,809.0	(1)	(1)	(1)	(1)	(1)	649,924
Total, military functions	(1)	96,656.0	(1)	(1)	(1)	(1)	(1)	1,123,198
CIVIL FUNCTIONS								
Corps of Engineers—Civil	1	6.4	16	52,301	100	418	105	623
Total, defense agencies	xxx	96,662.4	xxx	xxx	xxx	xxx	xxx	1,123,821
Total, all agencies	xxx	526,372.7	xxx	xxx	xxx	xxx	xxx	1,887,768
FOREIGN COUNTRIES								
CIVIL AGENCIES								
Commerce:								
National Bureau of Standards	1		1	20,000	0	240	0	240
Weather Bureau	9		10	7,101	0	235	0	235
Total	10		11	27,101	0	475	0	475
State Department:								
Officer of Foreign Buildings	223	2,012.7	1,686	14,629,786	52,672	161,543	2,866	217,081
Agency for International Development	13	7.2	212	464,369	217	4,496	24	4,737
Total	236	2,019.9	1,898	15,094,155	52,889	166,039	2,890	221,818
Treasury: U.S. Coast Guard	35	5.2	162	281,940	1	8,337	6,354	14,692
Housing and Home Finance: Office of the Administrator	2		2	6,900	0	68	0	68
American Battle Monuments Commission	33	1,611.2	142	182,740	3,436	2,339	27,130	32,905
Atomic Energy Commission	2		15	96,805	0	1,306	12	1,318
Federal Aviation Agency	1		0	0	0	0	0	0
U.S. Information Agency	6	259.4	145	232,919	467	4,723	26,533	31,723
Total, civil agencies	325	3,895.7	2,375	15,922,560	56,793	183,287	62,919	302,999

See footnotes at end of table, p. 226.

TABLE 3.—*Federally owned real property outside the United States, by agency and bureau*—Continued

Agency or bureau	Number of installations	Land (acres)	Buildings		Cost (thousand dollars)			
			Number	Floor area (square feet)	Land	Buildings	Structures and facilities	Total
FOREIGN COUNTRIES—Continued								
DEFENSE								
MILITARY FUNCTIONS								
Army	(1)	0	(1)	(1)	(1)	(1)	(1)	$923,390
Air Force	(1)	0	(1)	(1)	(1)	(1)	(1)	2,537,600
Navy	(1)	0	(1)	(1)	(1)	(1)	(1)	859,536
Total, defense agencies	(1)	0	(1)	(1)	(1)	(1)	(1)	4,320,526
Total, all agencies	xxx	3,895.7	xxx	xxx	xxx	xxx	xxx	4,623,525

[1] These data were not furnished by Department of Defense for its military functions outside the United States.

State	Number of installations	Urban	Rural	Total	Number of buildings	Land	Buildings	Structures and facilities	Total
Alabama	241	4,580.8	1,082,475.6	1,087,056.4	8,654	$54,373	$457,433	$792,366	$1,304,172
Alaska	509	791,374.8	363,861,529.2	364,652,904.0	8,519	1,936	960,086	1,084,984	2,047,006
Arizona	297	7,907.0	32,488,573.4	32,496,480.4	10,400	12,657	282,331	889,236	1,184,224
Arkansas	193	7,708.1	3,075,715.9	3,083,424.0	4,721	80,829	201,880	422,031	704,740
California	988	503,952.5	44,114,768.1	44,618,720.6	60,009	374,575	2,576,043	3,072,618	6,023,236
Colorado	235	80,023.8	23,886,125.9	23,966,149.7	6,793	35,288	411,283	659,313	1,105,884
Connecticut	164	6,199.7	2,181.7	8,381.4	2,159	23,546	163,573	64,102	251,221
Delaware	84	682.2	32,017.6	32,699.8	1,027	5,517	76,796	65,348	147,661
District of Columbia	202	10,434.3	604.0	11,038.3	2,062	119,028	647,909	138,783	905,720
Florida	467	64,083.3	3,287,972.3	3,352,055.6	13,346	103,731	573,879	691,744	1,369,354
Georgia	323	28,460.3	2,008,896.9	2 037,357.2	14,021	101,475	516,719	487,646	1,105,840
Hawaii	103	21,646.3	233,410.0	255,056.3	12,946	23,949	462,716	506,402	993,067
Idaho	227	904.4	34,125.668.7	34,126.573.1	4,519	28,086	171,460	458,899	658,445
Illinois	424	6,966.5	437,174.8	444,141.3	7,428	74,441	694,558	415,469	1,184,468
Indiana	250	2,622.4	365,933.9	368,556.3	6,305	39,503	305,555	296,583	641,641
Iowa	188	371.8	155,538.5	155,910.3	2,249	25,687	136,488	108,943	271,118
Kansas	226	1,508.9	526,014.8	527,523.7	8,459	135,893	436,658	557,489	1,130,040
Kentucky	224	1,494.0	1,081,142.9	1,082,636.9	7,964	157,606	465,554	770,411	1,393,571
Louisiana	254	32,055.4	1,013,779.6	1,045,835.0	5,485	46,276	281,837	366,971	695,084
Maine	239	7,338.0	120,827.8	128,165.8	3,724	9,135	231,435	292,466	533,036
Maryland	261	16,929.9	166,602.7	183,532.6	11,858	38,760	965,465	492,631	1,496,856
Massachusetts	383	11,812.0	50,103.0	61,915.0	6,837	66,820	520,883	327,601	915,304
Michigan	446	2,818.9	3,261,152.9	3,263,971.8	6,155	25,483	345,962	233,635	605,080
Minnesota	250	3,947.1	3,317,987.2	3,321,934.3	2,223	20,445	118,294	129,040	267,779
Mississippi	216	12,717.0	1,526,102.2	1,538,819.2	4,835	60,503	187,131	225,241	472,875
Missouri	329	2,239.1	1,695,434.2	1,697,673.3	7,516	70,132	463,944	361,437	895,513
Montana	441	513.6	27,645,040.1	27,645,553.7	5,774	28,856	147,119	683,159	859,134
Nebraska	227	398.7	717,701.6	718,100.3	3,842	42,004	239,396	425,200	706,600
Nevada	170	322.1	60,573,022.4	60,573,344.5	5,612	4,806	131,899	279,837	416,542
New Hampshire	80	3,336.3	701,719.2	705,055.5	957	26,020	62,780	85,108	173,908
New Jersey	305	61,408.9	39,623.1	101,032.0	9,226	42,736	534,197	400,355	977,288
New Mexico	254	48,540.3	26,625,489.5	26,674,029.8	12,544	23,989	547,448	580,798	1,152,235
New York	754	29,387.6	195,096.5	224,484.1	11,255	131,651	1,088,726	779,164	1,999,541
North Carolina	338	4,263.9	1,910,008.5	1,914,272.4	16,387	66,498	473,695	465,659	1,005,852
North Dakota	359	182.5	2,054,775.6	2,054,958.1	2,740	93,854	154,059	504,528	752,441
Ohio	456	12,266.8	198,020.6	210,287.4	5,444	96,369	892,497	583,149	1,572,015
Oklahoma	248	18,097.4	1,290,791.3	1,308,888.7	7,364	228,975	333,424	519,164	1,081,563
Oregon	516	3,886.8	32,127,232.7	32,131,119.5	5,613	230,956	113,193	1,416,922	1,761,071
Pennsylvania	496	5,635.4	563,823.1	569,458.5	6,860	151,431	632,370	586,460	1,370,261
Rhode Island	96	1,147.2	6,559.2	7,706.4	2,848	8,865	154,047	135,516	298,428
South Carolina	206	79,192.0	1,049,223.8	1,128,415.8	9,151	71,960	560,128	533,715	1,165,803
South Dakota	314	1,382.3	3,407,703.1	3,409,085.4	3,570	126,530	151,505	805,333	1,083,368
Tennessee	319	42,121.3	1,527,314.2	1,569,435.5	6,158	209,616	711,020	1,737,019	2,657,655
Texas	811	22,961.8	2,797,660.7	2,820,622.5	29,729	218,718	1,238,675	1,109,515	2,566,908
Utah	211	16,197.6	35,439,363.2	35,455,560.8	4,390	13,819	228,375	370,269	612,463
Vermont	79	891.9	254,743.1	255,635.0	481	10,596	21,669	48,541	80,806
Virginia	381	59,540.0	2,080,743.6	2,140,283.6	19,201	134,750	1,116,010	1,060,546	2,311,306
Washington	660	7,322.8	12,525,889.0	12,533,211.8	18,207	161,463	786,366	2,333,091	3,280,920
West Virginia	152	1,989.7	954,027.6	956,017.3	1,156	46,698	64,098	136,136	246,932
Wisconsin	268	1,128.0	1,817,553.9	1,818,681.9	4,015	17,250	150,566	117,901	285,717
Wyoming	204	16,756.6	30,023,889.4	30,040,646.0	3,052	55,593	55,223	370,635	481,451
Total	16,068	2,069,650.0	768,444,748.8	770,514,398.8	425,790	3,979,677	23,244,357	29,979,109	57,203,143

ARCHITECT OF THE CAPITOL,
Washington, D.C., December 15, 1964.

Hon. WILLIAM L. DAWSON,
Chairman, Committee on Government Operations,
House of Representatives, Washington, D.C.

MY DEAR MR. CHAIRMAN: In response to your request of March 2, 1964, I hereby submit a valuation of the personal and real property under my control or care, owned by the U.S. Government on June 30, 1964, as established by an inventory taken as of this date.

Real property

1. Land	$96, 239, 447
2. Buildings and improvements	374, 972, 634
Total real property	471, 212, 081

Property under this heading is stated at estimated present-day evaluation and includes land acquisitions and property improvements which occurred during fiscal year 1964. The following properties are included: U.S. Capitol Building, Old and New Senate Office Buildings, Old and New House Office Buildings and grounds, site of an additional Senate Office Building, site of an additional House Office Building and appurtenant facilities for the House of Representatives, Legislative Garage, Capitol Power Plant, Main and Annex Library of Congress Building and grounds, U.S. Botanic Garden and nursery, and the U.S. Supreme Court Building and grounds.

The valuation of land has been reduced by $900,000 and the value of buildings had been adjusted by deletion of $525,000. These figures represent the value of land and improvements for the Court of Claims Building which was transferred from the jurisdiction of the Architect of the Capitol to that of the General Services Administration during fiscal year 1964.

We are also enclosing, for your information, a copy of the report on real property, held as of June 30, 1964, prepared for and submitted to the U.S. Senate Appropriations Committee. Property listed in this report is valued at acquisition cost.

Yours very truly,

J. GEORGE STEWART,
Architect of the Capitol.

ARCHITECT OF THE CAPITOL

REPORT OF FEDERAL REAL PROPERTY AS OF JUNE 30, 1964

U.S. Capitol Buildings and Grounds

Properties under legislative branch of the Government, occupied by the Congress.

Land:

Acquired by purchase.
Acquired: 1791–1961.
Area: 169 acres.
Cost: $28,642,445.
(Includes site acquired in 1949–60 for additional office building for U.S. Senate and in 1956–61 for additional office building and appurtenant facilities for U.S. House of Representatives.)

Buildings:

U.S. Capitol, Senate and House Office Buildings, and Legislative Garage.
Constructed: 1793–1963.
Floor area: 2,735,000 square feet.
Cost: $185,305,700 (to June 30, 1964).

1. Occupancy and use of these buildings and grounds controlled by the Congress.
2. Assignment and reassignment of space in Capitol under Speaker of House of Representatives and Senate Committee on Rules and Administration; in Senate Office Buildings under Senate Committee on Rules and Administration; in Old and New House Office Buildings under House Office Building Commission; in Legislative Garage under Vice President and Speaker of the House.
3. Architect of the Capitol has the physical care of these properties.

Capitol Power Plant

Property under the legislative branch of the Government. Supplies heat and air-conditioning refrigeration for the Capitol, Senate and House Office Buildings, for the Library of Congress Buildings and U.S. Supreme Court Building; heat for U.S. Botanic Garden, Legislative Garage, Government Printing Office, Washington City post office, and Folger Shakespeare Library.

Land:

Acquired by transfer.
Acquired: 1904.
Area: 6 acres.
Cost: Transferred without cost by act of Congress.

Buildings:

Main powerplant building: 244 by 117 feet, with maximum height of 85 feet.
Annex powerplant building: 90 by 50 feet, two stories high.
Refrigeration plant building: 123 by 80 feet, height approximately 38 feet.
Walk-through tunnels, containing steam and chilled-water distribution lines.
Constructed: 1904–54.
Cost: $20,383,595 (to June 30, 1964).

1. Architect of the Capitol has the physical care and operation of plant.
2. Plant under control of the House Office Building Commission.

Library of Congress Buildings

Properties under legislative branch of the Government, occupied by the Library of Congress.

Land:

Acquired by purchase.
Acquired: 1886–1932.
Area: 15 acres.
Cost: $1,496,779.

Buildings:

Main and Annex Buildings, Library of Congress.
Constructed: 1889–1938.
Floor area: 1,600,000 square feet.
Cost: $23,567,000 (to June 30, 1964).

1. Occupancy and use of buildings and grounds controlled by the Congress.
2. Architect of the Capitol has structural and mechanical care of these properties.
3. All other care, including assignment and reassignment of space, under the Librarian of Congress.

U.S. Botanic Garden

Properties under legislative branch of the Government, occupied by the U.S. Botanic Garden, including Poplar Point Nursery.

Land:

Acquired by purchase, transfer, and public domain.
Acquired: 1851–1946.
Area: 33 acres.
Cost: $981,140.

Buildings:

Conservatories, greenhouses, office, storage, and potting sheds.
Constructed: 1873–1933.
Floor area: 89,000 square feet.
Cost: $1,775,673 (to June 30, 1964).

1. Architect of the Capitol serves as Acting Director of U.S. Botanic Garden.
2. Botanic Garden under control of Joint Committee on the Library.

U.S. Supreme Court Building

Property under the Chief Justice of the United States, occupied by the U.S. Supreme Court and the Administrative Office of the U.S. Courts.

Land:

Acquired by purchase.
Acquired: 1929–30.
Area: 8 acres.
Cost: $1,768,741.

Building:

U.S. Supreme Court Building.
Constructed: 1931–35.
Floor area: 392,737 square feet.
Cost: $10,617,800 (to June 30, 1964).

1. Occupancy and use of building and grounds controlled by the Congress.
2. Architect of the Capitol has structural and mechanical care of building.
3. All other care under Marshal of the Court, except assignment and reassignment of space which is under the Court.

PART VI

INVESTMENTS IN RELATED AREAS (REALTY) OF THE EXECUTIVE AGENCIES, OFFICES, AND ESTABLISHMENTS OF THE UNITED STATES GOVERNMENT, INCLUDING THE DEPARTMENT OF DEFENSE, COVERING INVESTMENTS NOT INCLUDED IN OVERALL REPORT, AS OF JUNE 30, 1964

Worldwide Related Realty Inventory of the Executive Agencies, Offices, and Establishments of the U.S. Government, Including the Department of Defense, Covering Investments in Related Areas, Not Included in Overall Report, as of June 30, 1964

[In thousands of dollars]

Executive agencies, offices, and establishments of the U.S. Government:		
Construction in progress		$3, 876, 140
Leasehold improvements		116, 915
Real estate collateral acquired		980, 845
Total		4, 973, 900
Corps of Engineers, Civil Works Division (construction in progress):		
The United States	$3, 403, 000	
Possessions	----------	
Foreign countries	----------	
		3, 403, 000
Department of the Army (construction in progress; cost of work in place):		
The United States	210, 000	
Possessions	7, 000	
Foreign countries	34, 000	
		251, 000
Department of the Navy (including the Marine Corps)—(construction in progress; cost of work in place):		
The United States	387, 000	
Possessions	44, 000	
Foreign countries	102, 000	
		533, 000
Department of the Air Force (construction in progress; cost of work in place):		
The United States	493, 000	
Possessions	4, 000	
Foreign countries	528, 000	
		1, 025, 000
Total		5, 212, 000

RECAPITULATION

Total, civilian departments and agencies	4, 973, 900
Total, Department of Defense, including Corps of Engineers, Civil Works Division	5, 212, 000
Grand total	10, 185, 900

40-688 O—65——16

Related real property of selected departments and agencies other than the Department of Defense as of June 30, 1964

[In thousands of dollars]

Department or agency	Construction in progress	Leasehold improvements	Real estate collateral acquired	Total
DEPARTMENTS				
Agriculture	$7,689	$571	$1,168	$9,428
Commerce	51,891	894		52,785
Health, Education, and Welfare	563			563
Interior	1,131,588	24,376		1,155,964
Justice	7,636			7,636
Post Office	129,991			129,991
State	27,417			27,417
Treasury	413		181	594
Subtotal	1,357,188	25,841	1,349	1,384,378
OTHER AGENCIES				
Legislative branch	18			18
Funds appropriated to the President	94	183		277
Atomic Energy Commission	408,556	8,176		416,732
Federal Aviation Agency	184,946	5,707		190,653
General Services Administration	766,840	8,967		775,807
Housing and Home Finance Agency		32	750,973	751,005
National Aeronautics and Space Administration	684,083	452		684,535
Panama Canal	11,336			11,336
Small Business Administration			2,931	2,931
Tennessee Valley Authority	306,775	67,458		374,233
U.S. Information Agency	14,136			14,136
Veterans' Administration	141,045	99	225,592	366,736
All other independent agencies	1,123			1,123
Subtotal	2,518,952	91,074	979,496	3,589,522
Grand total	3,876,140	116,915	980,845	4,973,900

NOTE.—All assets herein reported are shown in gross amounts with no deductions for allowances for depreciation. Only wholly Government owned corporation assets and other wholly owned assets are included. Assets held under trust arrangements and interagency assets are excluded. The assets are in the main valued at acquisition cost (known or estimated). This table does not include figures for construction in progress for the Department of Defense since such information is reported under real and personal property of the Department of Defense in another section of this report.

Related real property as of June 30, 1964

[In thousands of dollars]

Organization or fund	Construction in progress	Leasehold improvements	Real estate collateral acquired	Total
DEPARTMENT OF AGRICULTURE				
Agricultural Research Service	$2,298	$337		$2,635
Farmers' Home Administration			$1,168	1,168
Forest Service	5,391	234		5,625
Total, Agriculture	7,689	571	1,168	9,428
DEPARTMENT OF COMMERCE				
General administration		78		78
Coast and Geodetic Survey	11,857			11,857
National Bureau of Standards	35,965	552		36,517
Weather Bureau	4,069			4,069
Maritime Administration		264		264
Total, Commerce	51,891	894		52,785
DEPARTMENT OF HEALTH, EDUCATION, AND WELFARE				
St. Elizabeths Hospital	563			563
DEPARTMENT OF THE INTERIOR				
Bureau of Land Management	20,316			20,316
Bureau of Indian Affairs	116,646			116,646
National Park Service	137,039			137,039
Bureau of Mines	279	1,155		1,434
Fish and Wildlife Service	13,390			13,390
Bureau of Reclamation	806,510	305		806,815
Bonneville Power Administration	36,082	21,241		57,323
Southwestern Power Administration		1,675		1,675
Office of the Secretary	1,326			1,326
Total, Interior	1,131,588	24,376		1,155,964
DEPARTMENT OF JUSTICE				
Immigration and Naturalization Service	338			338
Federal Prison System	7,298			7,298
Total, Justice	7,636			7,636
POST OFFICE DEPARTMENT				
Postal fund	129,991			129,991
STATE DEPARTMENT				
State Department	27,417			27,417
TREASURY DEPARTMENT				
Internal Revenue Service			181	181
Bureau of Engraving and Printing	413			413
Total, Treasury	413		181	594
LEGISLATIVE BRANCH				
Government Printing Office	18			18
FUNDS APPROPRIATED TO THE PRESIDENT				
Foreign assistance—Economic: Agency for International Development	94	132		226
Expansion of defense production: General Services Administration		51		51
Total, funds appropriated to the President	94	183		277
ATOMIC ENERGY COMMISSION				
Atomic Energy Commission	408,556	8,176		416,732
FEDERAL AVIATION AGENCY				
Federal Aviation Agency	184,946	5,707		190,653

Related real property as of June 30, 1964—Continued

[In thousands of dollars]

Organization or fund	Construction in progress	Leasehold improvements	Real estate collateral acquired	Total
GENERAL SERVICES ADMINISTRATION				
Real property activities	$106	$8,967		$9,073
All other	766,734			766,734
Total, General Services Administration	766,840	8,967		775,807
HOUSING AND HOME FINANCE AGENCY				
Office of the Administrator: Revolving fund (liquidating programs)		32	$16	48
Federal National Mortgage Association			9,279	9,279
Federal Housing Administration			741,678	741,678
Total, Housing and Home Finance Agency		32	750,973	751,005
NATIONAL AERONAUTICS AND SPACE ADMINISTRATION				
National Aeronautics and Space Administration	684,083	452		684,535
PANAMA CANAL				
Canal Zone Government	5,317			5,317
Panama Canal Company fund	6,019			6,019
Total, Panama Canal	11,336			11,336
SMALL BUSINESS ADMINISTRATION				
Small Business Administration			2,931	2,931
TENNESSEE VALLEY AUTHORITY				
Tennessee Valley Authority	306,775	67,458		374,233
U.S. INFORMATION AGENCY				
U.S. Information Agency	14,136			14,136
VETERANS' ADMINISTRATION				
Direct loans to veterans and reserves			6,171	6,171
Loan guaranty revolving fund			219,421	219,421
All other	141,045	99		141,144
Total, Veterans' Administration	141,045	99	225,592	366,736
ALL OTHER INDEPENDENT AGENCIES				
American Battle Monuments Commission	1,119			1,119
National Capital Transportation Agency	4			4
Total, all other independent agencies	1,123			1,123
Grand total	3,876,140	116,915	980,845	4,973,900

NOTE.—All assets herein reported are shown in gross amounts with no deductions for allowances for depreciation. Only wholly Government owned corporation assets and other wholly owned assets are included. Assets held under trust arrangements and interagency assets are excluded. The assets are in the main valued at acquisition cost (known or estimated). This table does not include figures for construction in progress for the Department of Defense since such information is reported under real and personal property of the Department of Defense in another section of this report.

PART VII

REALTY DONATED, OR ACQUIRED AT NO COST, TO THE FEDERAL GOVERNMENT (LISTED AT "ZERO VALUE" OR AT $1 FOR ACCOUNTING PURPOSES ON GOVERNMENT RECORDS), AS OF JUNE 30, 1964 (ESTIMATED PRESENT-DAY VALUE OF ACREAGE)

Recapitulation—Federal Realty Donated or Acquired at no Cost to the Government (Listed at "Zero Value" or at $1 for Accounting Purposes on the Government Records), as of June 30, 1964

Estimated present-day evaluation of acreage

[Dollar amounts in thousands]

Department or agency	Number of acres	Estimated value
Defense:		
Military functions:		
United States	436,140	$135,423
Possessions	2,431	57,354
Total	438,571	192,777
Civil functions:		
United States	31,117	16,065
Possessions		
Total	469,688	208,842
Health, Education, and Welfare	113	17
Interior:		
United States	66,920	50,575
Puerto Rico	1	2
Total	66,921	50,577
Justice	32	116
Treasury:		
U.S. Treasury Building and Treasury Annex Building	6	22,584
Bureau of the Mint	4	4
Bureau of Customs	15	24
Total	25	22,612
U.S. Coast Guard:		
United States	4,335	5,987
Territories and foreign	1,066	2,114
Total	5,401	8,101
Grand total	542,180	290,265

Department of Defense

Acreage and estimated present-day valuation of donated land used for military and civil functions, by location, as of June 30, 1964

[Dollar amounts in thousands]

Location	Military functions		Civil functions	
	Acres	Estimated value	Acres	Estimated value
Total	438,571	$192,777	31,117	$16,065
Possessions	2,431	57,354		
United States	436,140	135,423	31,117	16,065
Alabama	2,046	349	2	(1)
Alaska	4	3		
Arizona	63,226	2,980		
Arkansas	2,797	1,572		
California	69,747	38,545	165	3,697
Colorado	61,499	1,696	792	99
Connecticut	118	172		
Delaware	243	880	232	16
District of Columbia	30	1,500		
Florida	3,611	3,555	1,569	2,344
Georgia	20,374	7,938	58	57
Hawaii	332	2,591	5	392
Idaho	1	1		
Illinois	1,000	3,898	18	68
Indiana			2	29
Iowa	410	767	78	1
Kansas	1,912	182		
Kentucky	24	102	128	24
Louisiana	24,835	3,461	1,158	715
Maine	385	32		
Maryland	26	19		
Massachusetts	575	7,972		
Michigan	132	184	16	31
Minnesota	4	5	178	23
Mississippi	717	1,501		
Missouri	2,158	557	73	5
Montana	5,801	130		
Nebraska	186	76		
Nevada	17	8		
New Hampshire	195	1,383		
New Jersey	8	16	125	8
New Mexico	6,477	1,536		
New York	2,348	9,375	395	130
North Carolina	2,627	1,660		
North Dakota	160	20		
Ohio	4,612	1,522	2	12
Oklahoma	4,865	1,720		
Oregon	835	399	3,402	190
Pennsylvania	68	162	68	49
Rhode Island	364	1,220		
South Carolina	10,106	2,181	18	12
South Dakota	13	1		
Tennessee	35,635	3,815		
Texas	37,029	10,156	18,983	7,993
Utah	1,875	39		
Virginia	639	3,814	3,400	62
Washington	66,066	15,667	224	8
West Virginia	3	39		
Wisconsin	4	22	26	100
Wyoming	1	(1)		

[1] Less than $500.

Department of Defense

Acreage and estimated present-day valuation of donated land used for military functions, by military department and location. as of June 30, 1964

[Dollar amounts in thousands]

Location	Department of Defense		Army		Navy		Air Force	
	Acres	Estimated value	Acres	Estimated value	Acres	Estimated value	Acres	Estimated value
Total	438,571	$192,777	203,281	$44,303	6,880	$98,262	228,410	$50,212
Possessions	2,431	57,354	123	2,531	668	54,798	1,640	25
United States	436,140	135,423	203,158	41,772	6,212	43,464	226,770	50,187
Alabama	2,046	349	50	174			1,996	175
Alaska	4	3					4	3
Arizona	63,226	2,980	58,417	1,462			4,809	1,518
Arkansas	2,797	1,572	11	41			2,786	1,531
California	69,747	38,545	61,476	2,200	2,436	29,393	5,835	6,952
Colorado	61,499	1,696	5,671	395			55,828	1,301
Connecticut	118	172			118	172		
Delaware	243	880	243	880				
District of Columbia	30	1,500	30	1,500				
Florida	3,611	3,555	41	247	816	1,886	2,754	1,422
Georgia	20,374	7,938	140	171			20,234	7,767
Hawaii	332	2,591	70	1,033			262	1,558
Idaho	1	1					1	1
Illinois	1,000	3,898	708	2,978	292	920		
Indiana								
Iowa	410	767	410	767				
Kansas	1,912	182	12	7			1,900	175
Kentucky	24	102	24	102				
Louisiana	24,835	3,461	11	24	947	551	23,877	2,886
Maine	385	32					385	32
Maryland	26	19	26	19				
Massachusetts	575	7,972	5	40	165	6,937	405	995
Michigan	132	184	132	184				
Minnesota	4	5	4	5				
Mississippi	717	1,501					717	1,501
Missouri	2,158	557	324	221			1,834	336
Montana	5,801	130	5,801	130				
Nebraska	186	76					186	76
Nevada	17	8					17	8
New Hampshire	195	1,383	3	2			192	1,381
New Jersey	8	16	8	16				
New Mexico	6,477	1,536	5,133	140			1,344	1,396
New York	2,348	9,375	1,718	9,207			630	168
North Carolina	2,627	1,660	17	45			2,610	1,615
North Dakota	160	20	160	20				
Ohio	4,612	1,522	7	33			4,605	1,489
Oklahoma	4,865	1,720	2	94			4,863	1,626
Oregon	835	399	202	314	633	85		
Pennsylvania	68	162	68	162				
Rhode Island	364	1,220	8	20	356	1,200		
South Carolina	10,106	2,181	1,206	238			8,900	1,943
South Dakota	13	1					13	1
Tennessee	35,635	3,815					35,635	3,815
Texas	37,029	10,156	554	2,504	31	64	36,444	7,588
Utah	1,875	39	15	1			1,860	38
Virginia	639	3,814	632	3,810			7	4
Washington	66,066	15,667	59,814	12,564	415	2,217	5,837	886
West Virginia	3	39			3	39		
Wisconsin	4	22	4	22				
Wyoming	1	(1)	1	(1)				

[1] Less than $500.

Department of Health, Education, and Welfare

Properties reported to GSA at zero value in the United States, June 30, 1964

Name and location	Estimated present-day value			
	Acreage	Land	Improvements	Total
Public Health Service:				
Arctic Health Research Center, Anchorage, Alaska	19.9	$398		$398
Native Health Clinic, Nulato, Alaska	.3	100		100
Native Hospital, Yakutat, Alaska	.7	140		140
CDC Field Station, Phoenix, Ariz	1.7	3,700		3,700
Indian Hospital, Phoenix, Ariz	.8	5,000		5,000
Indian Hospital, Winslow, Ariz	20.0	2,000		2,000
Indian School Infirmary, Riverside, Calif	.8	390		390
Indian Hospital, Winterhaven, Calif	Trust		$379	379
Indian School Infirmary, Lawrence, Kans	.4	50		50
Indian Hospital, Cass Lake, Minn	3.7	400		400
Indian Health Clinic, Niobrara, Nebr	.8	100		100
Indian Hospital, Winnebago, Nebr	4.5	454		454
Indian School Infirmary, Stewart, Nev	.2	200		200
Indian Health Center, Albuquerque, N. Mex	.3	300	450	750
Nursing School, Albuquerque, N. Mex	1.8	1,800		1,800
Indian Hospital, Crownpoint, N. Mex	26.8	268		268
Indian Health Station, Laguna, N. Mex	Trust		300	300
Indian Hospital, Mescalero, N. Mex	3.0	150	300	450
Indian Health Center, San Juan, N. Mex	Trust		326	326
Indian Hospital, Santa Fe, N. Mex	4.3	1,000		1,000
Indian Health Hospital, Taos, N. Mex	Trust		310	310
Indian Hospital, Cherokee, N.C	1.2	55		55
Indian Health Center, Fort Totten, N. Dak	1.5	150		150
Indian Hospital, Claremore, Okla	10.0	200		200
Indian School Infirmary, Tahlequah, Okla	.1	5		5
Indian Hospital, Tahlequah, Okla	8.0	400		400
Indian School Infirmary, Wyandotte, Okla	.2	10		10
Indian School Health Center, Chemawa, Oreg	1.4	14		14
Indian Health Station, Wellpinit, Wash	Trust		349	349
Total	112.4	17,284	2,414	19,698

Note.—Revised to reflect the acquisition of 1.7 acres of land at Phoenix, Ariz., by transfer from Veterans' Administration, disposal of facilities at Ft. Wingate, N. Mex., by transfer to the Bureau of Indian Affairs, and to remove the Philadelphia, Miss., facility from the report as the land is no longer carried at zero value.

U.S. DEPARTMENT OF THE INTERIOR,
OFFICE OF THE SECRETARY,
Washington, D.C., October 23, 1964.

Hon. WILLIAM L. DAWSON,
Chairman, Committee on Government Operations,
House of Representatives, Washington, D.C.

DEAR MR. DAWSON: In accordance with your request of March 3, 1964, and our acknowledgment of March 6, 1964, enclosed are the following tabulations covering public domain properties as of June 30, 1964:

Table I: Estimated market value of public domain lands administered by the U.S. Department of the Interior, together with the amount of land involved, average value per acre by State, and actual cost of the improvements on such land.

Table II: Cost of buildings on public domain land by predominant use.

Table III: Cost of structures on public domain land by predominant use.

Table IV: Changes in public domain withdrawals and restorations by Federal agencies during fiscal year 1964.

Table V: Mineral resources value of the public domain.

Also enclosed are reports by States, on GSA form 1166, covering lands carried at "zero value" in the GSA real property inventory, as of June 30, 1964. All lands reported in this category are historical sites under the jurisdiction of the National Park Service.

Sincerely yours,

N. O. WOOD, Jr.,
Director of Management Operations.

Department of the Interior, National Park Service (Parks and Historical Sites) Carried at "Zero Value" in the GSA Real Property Inventory as of June 30, 1964.

GENERAL SERVICES ADMINISTRATION
ANNUAL REPORT OF REAL PROPERTY OWNED BY THE UNITED STATES
(For instructions see GSA Reg. 2-XI-201.04)

FORM APPROVED BUDGET BUREAU NO. 29-R106.4

1. REPORT AS OF JUNE 30, 19 64
2. AGENCY CONTROL NO.
3. GSA CONTROL NO.
4. NAME OF INSTALLATION *(Abbreviate when necessary so as not to exceed 23 type spaces)*: National Park Service Summary
5. REPORTING AGENCY: Department of the Interior
6. BUREAU OR OTHER MAJOR ORGANIZATION: National Park Service

LOCATION

7. STATE OR CONTINENT: United States and Puerto Rico
8. CITY OR TOWN
9. COUNTY OR COUNTRY
10. STREET ADDRESS, RFD, ROUTE NO., OR OTHER LOCAL DESIGNATION

GEOGRAPHICAL CODE	STATE OR CONTINENT	CITY OR TOWN	COUNTY OR COUNTRY

LAND

11. USAGE CODE (A)	USAGE CLASSIFICATION (B)	METHOD(S) OF ACQUISITION CODE 12	DATE(S) ACQUIRED (Year(s) only) 13	AREA (Acres to nearest tenth) URBAN 14	AREA RURAL 15	COST (In thousands of dollars-omit 000) 16
08	Parks & Historic Sites	2				
	TOTAL LAND			1,083.0	65,837.8	$ 50,777

BUILDINGS

17. USAGE CODE (A)	USAGE CLASSIFICATION (B)	NUMBER OF BUILDINGS 18	DATE(S) ACQUIRED (Year(s) only) 19	GROSS FLOOR AREA (outer dimensions) TOTAL (Sq. ft.) 20	PERCENT OCCUPIED 21	COST (In thousands of dollars-omit 000) 22
10	OFFICE	12				1,768
21	HOSPITAL					
22	PRISON					
23	SCHOOL					
29	OTHER INSTITUTIONAL USES	87				8,827
30	HOUSING	37				573
40	STORAGE	33				222
50	INDUSTRIAL					
60	SERVICE	18				459
70	RESEARCH AND DEVELOPMENT					
80	ALL OTHER *(Specify in Remarks)*	54				468
99	TRUST BUILDINGS *(Specify in Remarks)*			X X X X X	X X X	X X X X X
	TOTAL BUILDINGS	241				$ 12,317

OTHER STRUCTURES AND FACILITIES

23. USAGE CODE (A)	USAGE CLASSIFICATION (B)	COST (In thousands of dollars-omit 000) 24	23. USAGE (Con.) CODE (A)	USAGE CLASSIFICATION (B)	COST (Con.) (In thousands of dollars-omit 000) 24
12	AIRFIELD PAVEMENTS		71	UTILITY SYSTEMS	752
13	HARBOR AND PORT FACILITIES	679	72	COMMUNICATIONS SYSTEMS	12
15	POWER DEVELOPMENT AND DISTRIBUTION		73	NAVIGATION AND TRAFFIC AIDS	
18	RECLAMATION AND IRRIGATION		76	ROADS AND BRIDGES	6,413
18	FLOOD CONTROL AND NAVIGATION		77	RAILROADS	
40	STORAGE *(Other than buildings)*		78	MONUMENTS AND MEMORIALS	5,197
50	INDUSTRIAL *(Other than buildings)*		79	MISC. MILITARY FACILITIES	
60	SERVICE *(Other than buildings)*	1	80	ALL OTHER *(Specify in Remarks)*	9,087
70	RESEARCH AND DEVELOPMENT *(Other than buildings)*		99	TRUST *(Specify in Remarks)*	X X X X X
	TOTAL COST OTHER STRUCTURES AND FACILITIES				$ 22,141
	25. TOTAL COST: LAND, BUILDINGS, AND OTHER STRUCTURES AND FACILITIES				$

26. REMARKS *(Use reverse if more space is required)*

Block 16, estimated present day market value of lands donated to United States for historical sites and certain lands acquired without cost and enhanced in value by river bottom reclamation.

Block 22, estimated value of donated historical buildings at time of acquisition plus value of capital improvements and betterments at United States expense and construction costs of buildings erected by United States on donated land.

Block 24, estimated value of other improvements and facilities on donated lands at time of acquisition and improvements made at United States expense.

27. TYPE OF TRANSACTION *(Check one only)*: ☐ 1. NEW ACQUISITION ☐ 2. OMISSION ☐ 3. TRANSFER IN ☐ 4. DISPOSAL ☐ 5. TRANSFER OUT ☐ 6. REVISION

28. PREPARED BY *(Type name and title)*: Elmer F. Berry, Cartographic Technician, Division of Land and Water Rights
29. SIGNATURE: Elmer F. Berry
30. DATE: 10/7/64

GSA WASH DC 61. 5211 — GSA FORM 1166 SEPTEMBER 1960

U.S. GOVERNMENT PRINTING OFFICE : 1962 O - 612512(93)

REPORT TO THE HOUSE COMMITTEE ON GOVERNMENT OPERATIONS PER RPM MEMO NO.7, JULY 9, 1959

GENERAL SERVICES ADMINISTRATION ANNUAL REPORT OF REAL PROPERTY OWNED BY THE UNITED STATES (For instructions see GSA Reg. 2-XI-201.04)	FORM APPROVED BUDGET BUREAU NO. 29-R108.4 2. AGENCY CONTROL NO.	1. REPORT AS OF JUNE 30, 19 64 3. GSA CONTROL NO.
4. NAME OF INSTALLATION (Abbreviate when necessary so as not to exceed 23 type spaces)	5. REPORTING AGENCY Department of the Interior 6. BUREAU OR OTHER MAJOR ORGANIZATION National Park Service	

LOCATION

7. STATE OR CONTINENT	8. CITY OR TOWN	9. COUNTY OR COUNTRY
Alabama		

GEOGRAPHICAL CODE	STATE OR CONTINENT	CITY OR TOWN	COUNTY OR COUNTRY	10. STREET ADDRESS, RFD, ROUTE NO., OR OTHER LOCAL DESIGNATION

LAND

11. USAGE CODE (A)	USAGE CLASSIFICATION (B)	METHOD(S) OF ACQUISITION CODE 12	DATE(S) ACQUIRED (Year(s) only) 13	AREA (Acres to nearest tenth) URBAN 14	AREA RURAL 15	COST (In thousands of dollars-omit 000) 16
08	Parks & Historic Sites	2				
TOTAL LAND					2,350.4	$ 193

BUILDINGS

17. USAGE CODE (A)	USAGE CLASSIFICATION (B)	NUMBER OF BUILDINGS 18	DATE(S) ACQUIRED (Year(s) only) 19	GROSS FLOOR AREA (outer dimensions) TOTAL (Sq. ft.) 20	PERCENT OCCUPIED 21	COST (In thousands of dollars-omit 000) 22
10	OFFICE	1				68
21	HOSPITAL					
22	PRISON					
23	SCHOOL					
29	OTHER INSTITUTIONAL USES	1				97
30	HOUSING	4				73
40	STORAGE	1				1
50	INDUSTRIAL					
60	SERVICE					
70	RESEARCH AND DEVELOPMENT					
80	ALL OTHER (Specify in Remarks)					
99	TRUST BUILDINGS (Specify in Remarks)			X X X X X	X X X	X X X X X
TOTAL BUILDINGS		7				$ 239

OTHER STRUCTURES AND FACILITIES

23. USAGE CODE (A)	USAGE CLASSIFICATION (B)	COST (In thousands of dollars-omit 000) 24	23. USAGE (Con.) CODE (A)	USAGE (Con.) CLASSIFICATION (B)	COST (Con.) (In thousands of dollars-omit 000) 24
12	AIRFIELD PAVEMENTS		71	UTILITY SYSTEMS	54
13	HARBOR AND PORT FACILITIES		72	COMMUNICATIONS SYSTEMS	4
15	POWER DEVELOPMENT AND DISTRIBUTION		73	NAVIGATION AND TRAFFIC AIDS	
16	RECLAMATION AND IRRIGATION		76	ROADS AND BRIDGES	147
18	FLOOD CONTROL AND NAVIGATION		77	RAILROADS	
40	STORAGE (Other than buildings)		78	MONUMENTS AND MEMORIALS	
50	INDUSTRIAL (Other than buildings)		79	MISC. MILITARY FACILITIES	
60	SERVICE (Other than buildings)		80	ALL OTHER (Specify in Remarks)	123
70	RESEARCH AND DEVELOPMENT (Other than buildings)		99	TRUST (Specify in Remarks)	X X X X X
TOTAL COST OTHER STRUCTURES AND FACILITIES					$ 328
25. TOTAL COST: LAND, BUILDINGS, AND OTHER STRUCTURES AND FACILITIES					$

26. REMARKS (Use reverse if more space is required)

Report on Donated Historic Sites
Two installations - Horseshoe Bend National Military Park, Russell Cave National Monument
Block 23, Code 80 - Miscellaneous structures and grounds

27. TYPE OF TRANSACTION (Check one only) ☐ 1. NEW ACQUISITION ☐ 2. OMISSION ☐ 3. TRANSFER IN ☐ 4. DISPOSAL ☐ 5. TRANSFER OUT ☐ 6. REVISION

28. PREPARED BY (Type name and title)	29. SIGNATURE	30. DATE
Elmer F. Berry, Cartographic Technician Division of Land and Water Rights	Elmer F. Berry	10/7/64

GSA WASH DC 61-5211 ☆ U.S. GOVERNMENT PRINTING OFFICE: 1962 O-612512(93) GSA FORM 1166 SEPTEMBER 1960 30106

REPORT TO THE HOUSE COMMITTEE ON GOVERNMENT OPERATIONS PER RPM MEMO NO.7,JULY 9, 1959

GENERAL SERVICES ADMINISTRATION
ANNUAL REPORT OF REAL PROPERTY OWNED BY THE UNITED STATES
(For instructions see GSA Reg. 2-XI-201.04)

FORM APPROVED BUDGET BUREAU NO. 29-R106.4

1. REPORT AS OF JUNE 30, 19 64
2. AGENCY CONTROL NO.
3. GSA CONTROL NO.
4. NAME OF INSTALLATION *(Abbreviate when necessary so as not to exceed 23 type spaces)*
5. REPORTING AGENCY: Department of the Interior
6. BUREAU OR OTHER MAJOR ORGANIZATION: National Park Service

LOCATION

7. STATE OR CONTINENT: Arkansas
8. CITY OR TOWN
9. COUNTY OR COUNTRY
10. STREET ADDRESS, RFD, ROUTE NO., OR OTHER LOCAL DESIGNATION

GEOGRAPHICAL CODE	STATE OR CONTINENT	CITY OR TOWN	COUNTY OR COUNTRY

LAND

11. USAGE CODE (A)	USAGE CLASSIFICATION (B)	METHOD(S) OF ACQUISITION CODE 12	DATE(S) ACQUIRED *(Year(s) only)* 13	AREA *(Acres to nearest tenth)* URBAN 14	AREA RURAL 15	COST *(In thousands of dollars-omit 000)* 16
08	Parks & Historic Sites	2				
	TOTAL LAND				4,487.8	$ 571

BUILDINGS

17. USAGE CODE (A)	USAGE CLASSIFICATION (B)	NUMBER OF BUILDINGS 18	DATE(S) ACQUIRED *(Year(s) only)* 19	GROSS FLOOR AREA *(outer dimensions)* TOTAL *(Sq. ft.)* 20	PERCENT OCCUPIED 21	COST *(In thousands of dollars-omit 000)* 22
10	OFFICE					
21	HOSPITAL					
22	PRISON					
23	SCHOOL					
29	OTHER INSTITUTIONAL USES	1				7
30	HOUSING	1				12
40	STORAGE					
50	INDUSTRIAL					
60	SERVICE					
70	RESEARCH AND DEVELOPMENT					
80	ALL OTHER *(Specify in Remarks)*					
99	TRUST BUILDINGS *(Specify in Remarks)*			X X X X X	X X X	X X X X X
	TOTAL BUILDINGS	2				$ 19

OTHER STRUCTURES AND FACILITIES

23. USAGE CODE (A)	USAGE CLASSIFICATION (B)	COST *(In thousands of dollars-omit 000)* 24	23. USAGE *(Con.)* CODE (A)	USAGE CLASSIFICATION (B)	COST *(Con.)* *(In thousands of dollars-omit 000)* 24
12	AIRFIELD PAVEMENTS		71	UTILITY SYSTEMS	1
13	HARBOR AND PORT FACILITIES		72	COMMUNICATIONS SYSTEMS	
15	POWER DEVELOPMENT AND DISTRIBUTION		73	NAVIGATION AND TRAFFIC AIDS	
16	RECLAMATION AND IRRIGATION		76	ROADS AND BRIDGES	321
18	FLOOD CONTROL AND NAVIGATION		77	RAILROADS	
40	STORAGE *(Other than buildings)*		78	MONUMENTS AND MEMORIALS	2
50	INDUSTRIAL *(Other than buildings)*		79	MISC. MILITARY FACILITIES	
60	SERVICE *(Other than buildings)*		80	ALL OTHER *(Specify in Remarks)*	25
70	RESEARCH AND DEVELOPMENT *(Other than buildings)*		99	TRUST *(Specify in Remarks)*	X X X X X
	TOTAL COST OTHER STRUCTURES AND FACILITIES				$ 349

25. TOTAL COST: LAND, BUILDINGS, AND OTHER STRUCTURES AND FACILITIES $

26. REMARKS *(Use reverse if more space is required)*

Report on Donated Historic Sites
Two installations - Pea Ridge National Military Park, Arkansas Post National Monument

27. TYPE OF TRANSACTION *(Check one only)* ☐ 1. NEW ACQUISITION ☐ 2. OMISSION ☐ 3. TRANSFER IN ☐ 4. DISPOSAL ☐ 5. TRANSFER OUT ☐ 6. REVISION

28. PREPARED BY *(Type name and title)*: Elmer F. Berry, Cartographic Technician, Division of Land and Water Rights
29. SIGNATURE: Elmer F. Berry
30. DATE: 10/7/64

GSA WASH DC 61.5211 ☆ U.S. GOVERNMENT PRINTING OFFICE: 1962 O-613512(93) GSA FORM 1166 SEPTEMBER 1960

REPORT TO THE HOUSE COMMITTEE ON GOVERNMENT OPERATIONS PER RPM MEMO NO.7, JULY 9, 1959 30106

GENERAL SERVICES ADMINISTRATION
ANNUAL REPORT OF REAL PROPERTY OWNED BY THE UNITED STATES
(For instructions see GSA Reg. 2-XI-201.04)

FORM APPROVED BUDGET BUREAU NO. 29-R106.4

1. REPORT AS OF JUNE 30, 19 64
2. AGENCY CONTROL NO.
3. GSA CONTROL NO.
4. NAME OF INSTALLATION *(Abbreviate when necessary so as not to exceed 23 type spaces)*
5. REPORTING AGENCY: Department of the Interior
6. BUREAU OR OTHER MAJOR ORGANIZATION: National Park Service

LOCATION

7. STATE OR CONTINENT: Colorado
8. CITY OR TOWN
9. COUNTY OR COUNTRY

GEOGRAPHICAL CODE	STATE OR CONTINENT	CITY OR TOWN	COUNTY OR COUNTRY

10. STREET ADDRESS, RFD, ROUTE NO., OR OTHER LOCAL DESIGNATION

LAND

11. USAGE CODE (A)	USAGE CLASSIFICATION (B)	METHOD(S) OF ACQUISITION CODE 12	DATE(S) ACQUIRED *(Year(s) only)* 13	AREA *(Acres to nearest tenth)* URBAN 14	AREA RURAL 15	COST *(In thousands of dollars-omit 000)* 16
08	Parks & Historic Sites	2				
	TOTAL LAND				14.6	$ 2

BUILDINGS

17. USAGE CODE (A)	USAGE CLASSIFICATION (B)	NUMBER OF BUILDINGS 18	DATE(S) ACQUIRED *(Year(s) only)* 19	GROSS FLOOR AREA *(outer dimensions)* TOTAL *(Sq. ft.)* 20	PERCENT OCCUPIED 21	COST *(In thousands of dollars-omit 000)* 22
10	OFFICE					
21	HOSPITAL					
22	PRISON					
23	SCHOOL					
29	OTHER INSTITUTIONAL USES					
30	HOUSING					
40	STORAGE					
50	INDUSTRIAL					
60	SERVICE					
70	RESEARCH AND DEVELOPMENT					
80	ALL OTHER *(Specify in Remarks)*					
99	TRUST BUILDINGS *(Specify in Remarks)*			X X X X X	X X X	X X X X X
	TOTAL BUILDINGS					$ 0

OTHER STRUCTURES AND FACILITIES

23. USAGE CODE (A)	USAGE CLASSIFICATION (B)	COST *(In thousands of dollars-omit 000)* 24	23. USAGE *(Con.)* CODE (A)	USAGE CLASSIFICATION (B)	COST *(Con.)* *(In thousands of dollars-omit 000)* 24
12	AIRFIELD PAVEMENTS		71	UTILITY SYSTEMS	
13	HARBOR AND PORT FACILITIES		72	COMMUNICATIONS SYSTEMS	
15	POWER DEVELOPMENT AND DISTRIBUTION		73	NAVIGATION AND TRAFFIC AIDS	
16	RECLAMATION AND IRRIGATION		76	ROADS AND BRIDGES	
18	FLOOD CONTROL AND NAVIGATION		77	RAILROADS	
40	STORAGE *(Other than buildings)*		78	MONUMENTS AND MEMORIALS	
50	INDUSTRIAL *(Other than buildings)*		79	MISC. MILITARY FACILITIES	
60	SERVICE *(Other than buildings)*		80	ALL OTHER *(Specify in Remarks)*	3
70	RESEARCH AND DEVELOPMENT *(Other than buildings)*		99	TRUST *(Specify in Remarks)*	X X X X X
	TOTAL COST OTHER STRUCTURES AND FACILITIES				$ 3

25. TOTAL COST: LAND, BUILDINGS, AND OTHER STRUCTURES AND FACILITIES $

26. REMARKS *(Use reverse if more space is required)*

Report on Donated Historic Sites
Two installations - Yucca House National Monument, Bent's Old Fort National Historic Site (portion)
Block 23, Code 80 - Fences and signs

27. TYPE OF TRANSACTION *(Check one only)* ☐ 1. NEW ACQUISITION ☐ 2. OMISSION ☐ 3. TRANSFER IN ☐ 4. DISPOSAL ☐ 5. TRANSFER OUT ☐ 6. REVISION

28. PREPARED BY *(Type name and title)*
Elmer F. Berry, Cartographic Technician
Division of Land and Water Rights

29. SIGNATURE: Elmer F. Berry

30. DATE: 10/7/64

GSA WASH DC 61-5211 ☆ U.S. GOVERNMENT PRINTING OFFICE: 1962 O-612512(93) GSA FORM 1166 SEPTEMBER 1960

REPORT TO THE HOUSE COMMITTEE ON GOVERNMENT OPERATIONS PER RPM MEMO NO.7,JULY 9, 1959 30106

GENERAL SERVICES ADMINISTRATION
ANNUAL REPORT OF REAL PROPERTY OWNED BY THE UNITED STATES
(For instructions see GSA Reg. 2-XI-201.04)

FORM APPROVED BUDGET BUREAU NO. 28-R108.4

1. REPORT AS OF JUNE 30, 19 64

2. AGENCY CONTROL NO.

3. GSA CONTROL NO.

4. NAME OF INSTALLATION *(Abbreviate when necessary so as not to exceed 23 type spaces)*

5. REPORTING AGENCY: Department of the Interior

6. BUREAU OR OTHER MAJOR ORGANIZATION: National Park Service

LOCATION

7. STATE OR CONTINENT: District of Columbia

8. CITY OR TOWN

9. COUNTY OR COUNTRY

GEOGRAPHICAL CODE	STATE OR CONTINENT	CITY OR TOWN	COUNTY OR COUNTRY

10. STREET ADDRESS, RFD, ROUTE NO., OR OTHER LOCAL DESIGNATION

LAND

11. USAGE CODE (A)	USAGE CLASSIFICATION (B)	METHOD(S) OF ACQUISITION CODE 12	DATE(S) ACQUIRED (Year(s) only) 13	AREA (Acres to nearest tenth) URBAN 14	AREA RURAL 15	COST (In thousands of dollars-omit 000) 16
08	Parks & Historic Sites	2				
TOTAL LAND				933.8		$ 46,793

BUILDINGS

17. USAGE CODE (A)	USAGE CLASSIFICATION (3)	NUMBER OF BUILDINGS 18	DATE(S) ACQUIRED (Year(s) only) 19	GROSS FLOOR AREA (outer dimensions) TOTAL (Sq. ft.) 20	PERCENT OCCUPIED 21	COST (In thousands of dollars-omit 000) 22
10	OFFICE	2				1,184
21	HOSPITAL					
22	PRISON					
23	SCHOOL					
29	OTHER INSTITUTIONAL USES					
30	HOUSING					
40	STORAGE					
50	INDUSTRIAL					
60	SERVICE	2				283
70	RESEARCH AND DEVELOPMENT					
80	ALL OTHER (Specify in Remarks)	13				217
99	TRUST BUILDINGS (Specify in Remarks)			X X X X X	X X X	X X X X X
TOTAL BUILDINGS		17				$ 1,684

OTHER STRUCTURES AND FACILITIES

23. USAGE CODE (A)	USAGE CLASSIFICATION (B)	COST (In thousands of dollars-omit 000) 24	23. USAGE (Con.) CODE (A)	USAGE CLASSIFICATION (B)	COST (Con.) (In thousands of dollars-omit 000) 24
12	AIRFIELD PAVEMENTS		71	UTILITY SYSTEMS	223
13	HARBOR AND PORT FACILITIES		72	COMMUNICATIONS SYSTEMS	
15	POWER DEVELOPMENT AND DISTRIBUTION		73	NAVIGATION AND TRAFFIC AIDS	
16	RECLAMATION AND IRRIGATION		76	ROADS AND BRIDGES	4,286
19	FLOOD CONTROL AND NAVIGATION		77	RAILROADS	
40	STORAGE (Other than buildings)		78	MONUMENTS AND MEMORIALS	3,270
50	INDUSTRIAL (Other than buildings)		79	MISC. MILITARY FACILITIES	
60	SERVICE (Other than buildings)		80	ALL OTHER (Specify in Remarks)	4,189
70	RESEARCH AND DEVELOPMENT (Other than buildings)		99	TRUST (Specify in Remarks)	X X X X X
TOTAL COST OTHER STRUCTURES AND FACILITIES					$ 11,968
25. TOTAL COST: LAND, BUILDINGS, AND OTHER STRUCTURES AND FACILITIES					$

29. REMARKS *(Use reverse if more space is required)*

Report on donated Historic Sites and certain other lands reported without value
Block 14-725.1 acres river bottom land reclaimed by fill from dredging Potomac River channel, 108.7 acres of other land donated to United States.
Block 16-District of Columbia assessed valuation of 935.8 acres $45,863,000 (approx.)
Block 17, Code 80 - Comfort stations, concessioners' stands.
Block 24, Code 80 - Landscaping, picnic grounds, new seawall construction.
Excluded from this report are parcels of donated lands interspersed with purchased Federal lands transferred to the National Park Service and reported with a total estimated value to the General Services Administration.

27. TYPE OF TRANSACTION *(Check one only)* ☐ 1. NEW ACQUISITION ☐ 2. OMISSION ☐ 3. TRANSFER IN ☐ 4. DISPOSAL ☐ 5. TRANSFER OUT ☐ 6. REVISION

28. PREPARED BY *(Type name and title)*: Elmer F. Berry, Cartographic Technician, Division of Land and Water Rights

29. SIGNATURE: Elmer F. Berry

30. DATE: 10/7/64

GSA WASH DC 61-5211 — * U.S. GOVERNMENT PRINTING OFFICE: 1962 O-612512(93) — GSA FORM 1166 SEPTEMBER 1960

REPORT TO THE HOUSE COMMITTEE ON GOVERNMENT OPERATIONS PER RPM MEMO NO.7, JULY 9, 1959

GENERAL SERVICES ADMINISTRATION
ANNUAL REPORT OF REAL PROPERTY OWNED BY THE UNITED STATES
(For instructions see GSA Reg. 2-XI-201.04)

FORM APPROVED BUDGET BUREAU NO. 29-R106.4

1. REPORT AS OF JUNE 30, 1964
2. AGENCY CONTROL NO.
3. GSA CONTROL NO.
4. NAME OF INSTALLATION *(Abbreviate when necessary so as not to exceed 23 type spaces)*
5. REPORTING AGENCY: Department of the Interior
6. BUREAU OR OTHER MAJOR ORGANIZATION: National Park Service

LOCATION

7. STATE OR CONTINENT: Florida
8. CITY OR TOWN
9. COUNTY OR COUNTRY

GEOGRAPHICAL CODE	STATE OR CONTINENT	CITY OR TOWN	COUNTY OR COUNTRY

10. STREET ADDRESS, RFD, ROUTE NO., OR OTHER LOCAL DESIGNATION

LAND

11. USAGE CODE (A)	USAGE CLASSIFICATION (B)	METHOD(S) OF ACQUISITION CODE 12	DATE(S) ACQUIRED (Year(s) only) 13	AREA (Acres to nearest tenth) URBAN 14	AREA RURAL 15	COST (In thousands of dollars-omit 000) 16
08	Parks & Historic Sites	2				
	TOTAL LAND			18.5	47,263.4	$ 49

BUILDINGS

17. USAGE CODE (A)	USAGE CLASSIFICATION (3)	NUMBER OF BUILDINGS 18	DATE(S) ACQUIRED (Year(s) only) 19	GROSS FLOOR AREA (outer dimensions) TOTAL (Sq. ft.) 20	PERCENT OCCUPIED 21	COST (In thousands of dollars-omit 000) 22
10	OFFICE					
21	HOSPITAL					
22	PRISON					
23	SCHOOL					
29	OTHER INSTITUTIONAL USES	3				618
30	HOUSING	3				36
40	STORAGE	1				1
50	INDUSTRIAL					
60	SERVICE	2				2
70	RESEARCH AND DEVELOPMENT					
80	ALL OTHER (Specify in Remarks)	7				2
99	TRUST BUILDINGS (Specify in Remarks)			X X X X X	X X X	X X X X X
	TOTAL BUILDINGS	16				$ 659

OTHER STRUCTURES AND FACILITIES

23. USAGE CODE (A)	USAGE CLASSIFICATION (B)	COST (In thousands of dollars-omit 000) 24	23. USAGE (Con.) CODE (A)	USAGE (Con.) CLASSIFICATION (B)	COST (Con.) (In thousands of dollars-omit 000) 24
12	AIRFIELD PAVEMENTS		71	UTILITY SYSTEMS	63
13	HARBOR AND PORT FACILITIES	35	72	COMMUNICATIONS SYSTEMS	2
15	POWER DEVELOPMENT AND DISTRIBUTION		73	NAVIGATION AND TRAFFIC AIDS	
16	RECLAMATION AND IRRIGATION		76	ROADS AND BRIDGES	104
18	FLOOD CONTROL AND NAVIGATION		77	RAILROADS	
40	STORAGE (Other than buildings)		78	MONUMENTS AND MEMORIALS	4
50	INDUSTRIAL (Other than buildings)		79	MISC. MILITARY FACILITIES	
60	SERVICE (Other than buildings)		80	ALL OTHER (Specify in Remarks)	2,009
70	RESEARCH AND DEVELOPMENT (Other than buildings)		99	TRUST (Specify in Remarks)	X X X X X
	TOTAL COST OTHER STRUCTURES AND FACILITIES				$ 2,217

25. TOTAL COST: LAND, BUILDINGS, AND OTHER STRUCTURES AND FACILITIES $

26. REMARKS *(Use reverse if more space is required)*

Report on donated Historic Sites and certain other lands reported to GSA without value.
Three installations - Fort Jefferson National Monument, Fort Matanzas National Monument (portion), Castillo de San Marcos National Monument (portion).
Block 17, Code 80 - Comfort station, boat shelter, wash house, wall and gate.
Block 23, Code 80 - Landscaping, signs, flatpoles, and walks.

27. TYPE OF TRANSACTION *(Check one only)* ☐ 1. NEW ACQUISITION ☐ 2. OMISSION ☐ 3. TRANSFER IN ☐ 4. DISPOSAL ☐ 5. TRANSFER OUT ☐ 6. REVISION

28. PREPARED BY *(Type name and title)*: Elmer F. Berry, Cartographic Technician, Division of Land and Water Rights
29. SIGNATURE: Elmer F. Berry
30. DATE: 10/7/64

GSA WASH DC 61. 5211 ★U.S. GOVERNMENT PRINTING OFFICE: 1962 O-612512(93) GSA FORM 1166 SEPTEMBER 1960

REPORT TO THE HOUSE COMMITTEE ON GOVERNMENT OPERATIONS PER RPM MEMO NO.7 JULY 9, 1959 30106

GENERAL SERVICES ADMINISTRATION
ANNUAL REPORT OF REAL PROPERTY OWNED BY THE UNITED STATES
(For instructions see GSA Reg. 2-XI-201.04)

FORM APPROVED BUDGET BUREAU NO. 29-R108.4

1. REPORT AS OF JUNE 30, 1964
2. AGENCY CONTROL NO.
3. GSA CONTROL NO.
4. NAME OF INSTALLATION *(Abbreviate when necessary so as not to exceed 23 type spaces)*
5. REPORTING AGENCY: Department of the Interior
6. BUREAU OR OTHER MAJOR ORGANIZATION: National Park Service

LOCATION

7. STATE OR CONTINENT: Georgia
8. CITY OR TOWN
9. COUNTY OR COUNTRY

GEOGRAPHICAL CODE	STATE OR CONTINENT	CITY OR TOWN	COUNTY OR COUNTRY

10. STREET ADDRESS, RFD, ROUTE NO., OR OTHER LOCAL DESIGNATION

LAND

11. USAGE CODE (A)	USAGE CLASSIFICATION (B)	METHOD(S) OF ACQUISITION CODE 12	DATE(S) ACQUIRED (Year(s) only) 13	AREA (Acres to nearest tenth) URBAN 14	AREA RURAL 15	COST (In thousands of dollars-omit 000) 16
08	Parks & Historic Sites	2				
	TOTAL LAND				4,768.6	$ 24

BUILDINGS

17. USAGE CODE (A)	USAGE CLASSIFICATION (B)	NUMBER OF BUILDINGS 18	DATE(S) ACQUIRED (Year(s) only) 19	GROSS FLOOR AREA (outer dimensions) TOTAL (Sq. ft.) 20	PERCENT OCCUPIED 21	COST (In thousands of dollars-omit 000) 22
10	OFFICE					
21	HOSPITAL					
22	PRISON					
23	SCHOOL					
29	OTHER INSTITUTIONAL USES	1				3,011
30	HOUSING	2				28
40	STORAGE	5				63
50	INDUSTRIAL					
60	SERVICE	1				10
70	RESEARCH AND DEVELOPMENT					
80	ALL OTHER *(Specify in Remarks)*					
99	TRUST BUILDINGS *(Specify in Remarks)*			X X X X X	X X X	X X X X X
	TOTAL BUILDINGS	9				$ 3,112

OTHER STRUCTURES AND FACILITIES

23. USAGE CODE (A)	USAGE CLASSIFICATION (B)	COST (In thousands of dollars-omit 000) 24	23. USAGE (Con.) CODE (A)	USAGE (Con.) CLASSIFICATION (B)	COST (Con.) (In thousands of dollars-omit 000) 24
12	AIRFIELD PAVEMENTS		71	UTILITY SYSTEMS	36
13	HARBOR AND PORT FACILITIES	70	72	COMMUNICATIONS SYSTEMS	
15	POWER DEVELOPMENT AND DISTRIBUTION		73	NAVIGATION AND TRAFFIC AIDS	
16	RECLAMATION AND IRRIGATION		76	ROADS AND BRIDGES	231
18	FLOOD CONTROL AND NAVIGATION		77	RAILROADS	
40	STORAGE *(Other than buildings)*		78	MONUMENTS AND MEMORIALS	
50	INDUSTRIAL *(Other than buildings)*		79	MISC. MILITARY FACILITIES	
60	SERVICE *(Other than buildings)*		80	ALL OTHER *(Specify in Remarks)*	367
70	RESEARCH AND DEVELOPMENT *(Other than buildings)*		99	TRUST *(Specify in Remarks)*	X X X X X
	TOTAL COST OTHER STRUCTURES AND FACILITIES				$ 704
	25. TOTAL COST: LAND, BUILDINGS, AND OTHER STRUCTURES AND FACILITIES				$

26. REMARKS *(Use reverse if more space is required)*

Report on donated Historic Sites
One installation - Fort Pulaski National Monument (portion).
Block 23, Code 80 - Fences, landscaping, trails, grounds, signs and walls.

27. TYPE OF TRANSACTION *(Check one only)* ☐ 1. NEW ACQUISITION ☐ 2. OMISSION ☐ 3. TRANSFER IN ☐ 4. DISPOSAL ☐ 5. TRANSFER OUT ☐ 6. REVISION

28. PREPARED BY *(Type name and title)*: Elmer F. Berry, Cartographic Technician, Division of Land and Water Rights
29. SIGNATURE: Elmer F. Berry
30. DATE: 10/7/64

GSA WASH DC 61-5211 ☆U.S. GOVERNMENT PRINTING OFFICE: 1962 O-612512(93) GSA FORM 1166 SEPTEMBER 1960

REPORT TO THE HOUSE COMMITTEE ON GOVERNMENT OPERATIONS PER RPM MEMO NO.7, JULY 9, 1959 30106

GENERAL SERVICES ADMINISTRATION
ANNUAL REPORT OF REAL PROPERTY OWNED BY THE UNITED STATES
(For instructions see GSA Reg. 2-XI-201.04)

FORM APPROVED BUDGET BUREAU NO. 29-R109.4

1. REPORT AS OF JUNE 30, 19 64
2. AGENCY CONTROL NO.
3. GSA CONTROL NO.
4. NAME OF INSTALLATION *(Abbreviate when necessary so as not to exceed 23 type spaces)*
5. REPORTING AGENCY: Department of the Interior
6. BUREAU OR OTHER MAJOR ORGANIZATION: National Park Service

LOCATION

7. STATE OR CONTINENT: Hawaii
8. CITY OR TOWN
9. COUNTY OR COUNTRY
10. STREET ADDRESS, RFD, ROUTE NO., OR OTHER LOCAL DESIGNATION

GEOGRAPHICAL CODE	STATE OR CONTINENT	CITY OR TOWN	COUNTY OR COUNTRY

LAND

11. USAGE CODE (A)	CLASSIFICATION (B)	METHOD(S) OF ACQUISITION CODE 12	DATE(S) ACQUIRED (Year(s) only) 13	AREA (Acres to nearest tenth) URBAN 14	RURAL 15	COST (In thousands of dollars-omit 000) 16
08	Parks & Historic Sites					
TOTAL LAND					180.8	$ 217

BUILDINGS

17. USAGE CODE (A)	CLASSIFICATION (B)	NUMBER OF BUILDINGS 18	DATE(S) ACQUIRED (Year(s) only) 19	GROSS FLOOR AREA (outer dimensions) TOTAL (Sq. ft.) 20	PERCENT OCCUPIED 21	COST (In thousands of dollars-omit 000) 22
10	OFFICE	2				4
21	HOSPITAL					
22	PRISON					
23	SCHOOL					
29	OTHER INSTITUTIONAL USES					
30	HOUSING	1				4
40	STORAGE	2				2
50	INDUSTRIAL					
60	SERVICE					
70	RESEARCH AND DEVELOPMENT					
80	ALL OTHER (Specify in Remarks)	2				9
99	TRUST BUILDINGS (Specify in Remarks)			X X X X X	X X X	X X X X X
TOTAL BUILDINGS		7				$ 19

OTHER STRUCTURES AND FACILITIES

23. USAGE CODE (A)	CLASSIFICATION (B)	COST (In thousands of dollars-omit 000) 24	23. USAGE (Con.) CODE (A)	CLASSIFICATION (B)	COST (Con.) (In thousands of dollars-omit 000) 24
12	AIRFIELD PAVEMENTS		71	UTILITY SYSTEMS	6
13	HARBOR AND PORT FACILITIES		72	COMMUNICATIONS SYSTEMS	
15	POWER DEVELOPMENT AND DISTRIBUTION		73	NAVIGATION AND TRAFFIC AIDS	
16	RECLAMATION AND IRRIGATION		76	ROADS AND BRIDGES	1
18	FLOOD CONTROL AND NAVIGATION		77	RAILROADS	
40	STORAGE (Other than buildings)		78	MONUMENTS AND MEMORIALS	
50	INDUSTRIAL (Other than buildings)		79	MISC. MILITARY FACILITIES	
60	SERVICE (Other than buildings)		80	ALL OTHER (Specify in Remarks)	206
70	RESEARCH AND DEVELOPMENT (Other than buildings)		99	TRUST (Specify in Remarks)	X X X X X
TOTAL COST OTHER STRUCTURES AND FACILITIES					$ 213
25. TOTAL COST: LAND, BUILDINGS, AND OTHER STRUCTURES AND FACILITIES					$

26. REMARKS *(Use reverse if more space is required)*

Report on donated Historic Sites
One installation - City of Refuge National Historical Park.
Block 17, Code 80 - Latrines.
Block 23, Code 80 - Walks, Benches, and Landscaping.

27. TYPE OF TRANSACTION *(Check one only)* ☐ 1. NEW ACQUISITION ☐ 2. OMISSION ☐ 3. TRANSFER IN ☐ 4. DISPOSAL ☐ 5. TRANSFER OUT ☐ 6. REVISION

28. PREPARED BY *(Type name and title)*: Elmer F Berry, Cartographic Technician, Division of Land and Water Rights
29. SIGNATURE: Elmer F. Berry
30. DATE: 10/7/64

GSA WASH DC 61-5211 — U.S. GOVERNMENT PRINTING OFFICE : 1962 O - 612512(93) — GSA FORM 1166 SEPTEMBER 1960 30106

REPORT TO THE HOUSE COMMITTEE ON GOVERNMENT OPERATIONS PER RPM MEMO NO. 7 JULY 9, 1999

GENERAL SERVICES ADMINISTRATION
ANNUAL REPORT OF REAL PROPERTY OWNED BY THE UNITED STATES
(For instructions see GSA Reg. 2-XI-201.04)

FORM APPROVED BUDGET BUREAU NO. 29-R106.4

1. REPORT AS OF JUNE 30, 19 64
2. AGENCY CONTROL NO.
3. GSA CONTROL NO.
4. NAME OF INSTALLATION *(Abbreviate when necessary so as not to exceed 23 type spaces)*
5. REPORTING AGENCY: Department of the Interior
6. BUREAU OR OTHER MAJOR ORGANIZATION: National Park Service

LOCATION

7. STATE OR CONTINENT: Indiana
8. CITY OR TOWN
9. COUNTY OR COUNTRY

GEOGRAPHICAL CODE	STATE OR CONTINENT	CITY OR TOWN	COUNTY OR COUNTRY

10. STREET ADDRESS, RFD, ROUTE NO., OR OTHER LOCAL DESIGNATION

LAND

11. USAGE CODE (A)	USAGE CLASSIFICATION (B)	METHOD(S) OF ACQUISITION CODE 12	DATE(S) ACQUIRED *(Year(s) only)* 13	AREA *(Acres to nearest tenth)* URBAN 14	AREA *(Acres to nearest tenth)* RURAL 15	COST *(In thousands of dollars-omit 000)* 16
08	Parks & Historic Sites	2				
	TOTAL LAND				114.5	$ 20

BUILDINGS

17. USAGE CODE (A)	USAGE CLASSIFICATION (B)	NUMBER OF BUILDINGS 18	DATE(S) ACQUIRED *(Year(s) only)* 19	GROSS FLOOR AREA *(outer dimensions)* TOTAL *(Sq. ft.)* 20	GROSS FLOOR AREA *(outer dimensions)* PERCENT OCCUPIED 21	COST *(In thousands of dollars-omit 000)* 22
10	OFFICE					
21	HOSPITAL					
22	PRISON					
23	SCHOOL					
29	OTHER INSTITUTIONAL USES					
30	HOUSING	1				4
40	STORAGE	1				1
50	INDUSTRIAL					
60	SERVICE	1				1
70	RESEARCH AND DEVELOPMENT					
80	ALL OTHER *(Specify in Remarks)*	1				110
99	TRUST BUILDINGS *(Specify in Remarks)*			X X X X X	X X X	X X X X X
	TOTAL BUILDINGS	4				$ 116

OTHER STRUCTURES AND FACILITIES

23. USAGE CODE (A)	USAGE CLASSIFICATION (B)	COST *(In thousands of dollars-omit 000)* 24	23. USAGE *(Con.)* CODE (A)	USAGE *(Con.)* CLASSIFICATION (B)	COST *(Con.)* *(In thousands of dollars-omit 000)* 24
12	AIRFIELD PAVEMENTS		71	UTILITY SYSTEMS	6
13	HARBOR AND PORT FACILITIES		72	COMMUNICATIONS SYSTEMS	
15	POWER DEVELOPMENT AND DISTRIBUTION		73	NAVIGATION AND TRAFFIC AIDS	
16	RECLAMATION AND IRRIGATION		76	ROADS AND BRIDGES	
18	FLOOD CONTROL AND NAVIGATION		77	RAILROADS	
40	STORAGE *(Other than buildings)*		78	MONUMENTS AND MEMORIALS	22
50	INDUSTRIAL *(Other than buildings)*		79	MISC. MILITARY FACILITIES	
60	SERVICE *(Other than buildings)*	1	80	ALL OTHER *(Specify in Remarks)*	7
70	RESEARCH AND DEVELOPMENT *(Other than buildings)*		99	TRUST *(Specify in Remarks)*	X X X X X
	TOTAL COST OTHER STRUCTURES AND FACILITIES				$ 36
	25. TOTAL COST: LAND, BUILDINGS, AND OTHER STRUCTURES AND FACILITIES				$

26. REMARKS *(Use reverse if more space is required)*
Report on donated Historic Sites
One installation - Lincoln Boyhood National Memorial.
Block 23, Code 80 - Signs, flagpole and trail.

27. TYPE OF TRANSACTION *(Check one only)* ☐ 1. NEW ACQUISITION ☐ 2. OMISSION ☐ 3. TRANSFER IN ☐ 4. DISPOSAL ☐ 5. TRANSFER OUT ☐ 6. REVISION

28. PREPARED BY *(Type name and title)*
Elmer F. Berry, Cartographic Technician
Division of Land and Water Rights

29. SIGNATURE: Elmer F. Berry

30. DATE: 10/7/64

GSA WASH DC 61. 5211 ☆ U.S. GOVERNMENT PRINTING OFFICE : 1962 O - 612512(93) GSA FORM 1166 SEPTEMBER 1960

REPORT TO THE HOUSE COMMITTEE ON GOVERNMENT OPERATIONS PER RPM MEMO NO.7.JULY 9, 1964

GENERAL SERVICES ADMINISTRATION
ANNUAL REPORT OF REAL PROPERTY OWNED BY THE UNITED STATES
(For instructions see GSA Reg. 2-XI-201.04)

FORM APPROVED BUDGET BUREAU NO. 29-R106.4

1. REPORT AS OF JUNE 30, 19 64

2. AGENCY CONTROL NO.

3. GSA CONTROL NO.

4. NAME OF INSTALLATION *(Abbreviate when necessary so as not to exceed 23 type spaces)*

5. REPORTING AGENCY: Department of the Interior

6. BUREAU OR OTHER MAJOR ORGANIZATION: National Park Service

LOCATION

7. STATE OR CONTINENT: Iowa

8. CITY OR TOWN

9. COUNTY OR COUNTRY

GEOGRAPHICAL CODE	STATE OR CONTINENT	CITY OR TOWN	COUNTY OR COUNTRY

10. STREET ADDRESS, RFD, ROUTE NO., OR OTHER LOCAL DESIGNATION

LAND

11. USAGE CODE (A)	CLASSIFICATION (B)	METHOD(S) OF ACQUISITION CODE 12	DATE(S) ACQUIRED (Year(s) only) 13	AREA (Acres to nearest tenth) URBAN 14	RURAL 15	COST (In thousands of dollars-omit 000) 16
08	Parks & Historic Sites	2				
TOTAL LAND					1,373.8	$ 25

BUILDINGS

17. USAGE CODE (A)	CLASSIFICATION (3)	NUMBER OF BUILDINGS 18	DATE(S) ACQUIRED (Year(s) only) 19	GROSS FLOOR AREA (outer dimensions) TOTAL (Sq. ft.) 20	PERCENT OCCUPIED 21	COST (In thousands of dollars-omit 000) 22
10	OFFICE					
21	HOSPITAL					
22	PRISON					
23	SCHOOL					
29	OTHER INSTITUTIONAL USES	1				183
30	HOUSING	2				41
40	STORAGE					
50	INDUSTRIAL					
60	SERVICE	1				46
70	RESEARCH AND DEVELOPMENT					
80	ALL OTHER (Specify in Remarks)					
99	TRUST BUILDINGS (Specify in Remarks)			X X X X X	X X X	X X X X X
TOTAL BUILDINGS		4				$ 270

OTHER STRUCTURES AND FACILITIES

23. USAGE CODE (A)	CLASSIFICATION (B)	COST (In thousands of dollars-omit 000) 24	23. USAGE (Con.) CODE (A)	CLASSIFICATION (B)	COST (Con.) (In thousands of dollars-omit 000) 24
12	AIRFIELD PAVEMENTS		71	UTILITY SYSTEMS	33
13	HARBOR AND PORT FACILITIES		72	COMMUNICATIONS SYSTEMS	
15	POWER DEVELOPMENT AND DISTRIBUTION		73	NAVIGATION AND TRAFFIC AIDS	
16	RECLAMATION AND IRRIGATION		76	ROADS AND BRIDGES	51
18	FLOOD CONTROL AND NAVIGATION		77	RAILROADS	
40	STORAGE (Other than buildings)		78	MONUMENTS AND MEMORIALS	
50	INDUSTRIAL (Other than buildings)		79	MISC. MILITARY FACILITIES	
60	SERVICE (Other than buildings)		80	ALL OTHER (Specify in Remarks)	83
70	RESEARCH AND DEVELOPMENT (Other than buildings)		99	TRUST (Specify in Remarks)	X X X X X
TOTAL COST OTHER STRUCTURES AND FACILITIES					$ 167
25. TOTAL COST: LAND, BUILDINGS, AND OTHER STRUCTURES AND FACILITIES					$

26. REMARKS *(Use reverse if more space is required)*
Report on donated Historic Sites
One installation - Effigy Mounds National Monument.
Block 23, Code 80 - Flagpole, signs and landscaping.

27. TYPE OF TRANSACTION *(Check one only)* ☐ 1. NEW ACQUISITION ☐ 2. OMISSION ☐ 3. TRANSFER IN ☐ 4. DISPOSAL ☐ 5. TRANSFER OUT ☐ 6. REVISION

28. PREPARED BY *(Type name and title)*
Elmer F. Berry, Cartographic Technician
Division of Land and Water Rights

29. SIGNATURE: Elmer F. Berry

30. DATE: 10/7/64

GSA WASH DC 61-5211 ☆ U.S. GOVERNMENT PRINTING OFFICE: 1962 O-612512(93) GSA FORM 1166 SEPTEMBER 1960

REPORT TO THE HOUSE COMMITTEE ON GOVERNMENT OPERATIONS PER RPM MEMO NO.7,JULY 9, 1959 0106

GENERAL SERVICES ADMINISTRATION
ANNUAL REPORT OF REAL PROPERTY OWNED BY THE UNITED STATES
(For instructions see GSA Reg. 2-XI-201.04)

FORM APPROVED BUDGET BUREAU NO. 28-R106.4

1. REPORT AS OF JUNE 30, 1964
2. AGENCY CONTROL NO.
3. GSA CONTROL NO.
4. NAME OF INSTALLATION *(Abbreviate when necessary so as not to exceed 23 type spaces)*
5. REPORTING AGENCY: Department of the Interior
6. BUREAU OR OTHER MAJOR ORGANIZATION: National Park Service

LOCATION

7. STATE OR CONTINENT: Massachusetts
8. CITY OR TOWN
9. COUNTY OR COUNTRY
10. STREET ADDRESS, RFD, ROUTE NO., OR OTHER LOCAL DESIGNATION

GEOGRAPHICAL CODE	STATE OR CONTINENT	CITY OR TOWN	COUNTY OR COUNTRY

LAND

11. USAGE CODE (A)	USAGE CLASSIFICATION (B)	METHOD(S) OF ACQUISITION CODE 12	DATE(S) ACQUIRED (Year(s) only) 13	AREA (Acres to nearest tenth) URBAN 14	AREA RURAL 15	COST (In thousands of dollars-omit 000) 16
08	Parks & Historic Sites	2				
	TOTAL LAND			13.4		$ 159

BUILDINGS

17. USAGE CODE (A)	USAGE CLASSIFICATION (B)	NUMBER OF BUILDINGS 18	DATE(S) ACQUIRED (Year(s) only) 19	GROSS FLOOR AREA (outer dimensions) TOTAL (Sq. ft.) 20	PERCENT OCCUPIED 21	COST (In thousands of dollars-omit 000) 22
10	OFFICE					
21	HOSPITAL					
22	PRISON					
23	SCHOOL					
29	OTHER INSTITUTIONAL USES	11				219
30	HOUSING					
40	STORAGE					
50	INDUSTRIAL					
60	SERVICE					
70	RESEARCH AND DEVELOPMENT					
80	ALL OTHER (Specify in Remarks)	1				5
99	TRUST BUILDINGS (Specify in Remarks)			X X X X X	X X X	X X X X X
	TOTAL BUILDINGS	12				$ 224

OTHER STRUCTURES AND FACILITIES

23. USAGE CODE (A)	USAGE CLASSIFICATION (B)	COST (In thousands of dollars-omit 000) 24	23. USAGE (Con.) CODE (A)	USAGE CLASSIFICATION (B)	COST (Con.) (In thousands of dollars-omit 000) 24
12	AIRFIELD PAVEMENTS		71	UTILITY SYSTEMS	34
13	HARBOR AND PORT FACILITIES	176	72	COMMUNICATIONS SYSTEMS	
15	POWER DEVELOPMENT AND DISTRIBUTION		73	NAVIGATION AND TRAFFIC AIDS	
16	RECLAMATION AND IRRIGATION		76	ROADS AND BRIDGES	3
18	FLOOD CONTROL AND NAVIGATION		77	RAILROADS	
40	STORAGE (Other than buildings)		78	MONUMENTS AND MEMORIALS	
50	INDUSTRIAL (Other than buildings)		79	MISC. MILITARY FACILITIES	
60	SERVICE (Other than buildings)		80	ALL OTHER (Specify in Remarks)	48
70	RESEARCH AND DEVELOPMENT (Other than buildings)		99	TRUST (Specify in Remarks)	X X X X X
	TOTAL COST OTHER STRUCTURES AND FACILITIES				$ 261

25. TOTAL COST: LAND, BUILDINGS, AND OTHER STRUCTURES AND FACILITIES $

26. REMARKS *(Use reverse if more space is required)*

Report on donated Historic Sites
Two installations - Adams National Historic Site, Salem Maritime National Historic Site.
Block 17, Code 80 - Comfort station.
Block 23, Code 80 - Flagpoles, landscaping, signs, and parking area.

27. TYPE OF TRANSACTION *(Check one only)* ☐ 1. NEW ACQUISITION ☐ 2. OMISSION ☐ 3. TRANSFER IN ☐ 4. DISPOSAL ☐ 5. TRANSFER OUT ☐ 6. REVISION

28. PREPARED BY *(Type name and title)*
Elmer F. Berry, Cartographic Technician
Division of Land and Water Rights

29. SIGNATURE: Elmer F. Berry

30. DATE: 10/7/64

GSA WASH DC 61-5211 — ☆ U.S. GOVERNMENT PRINTING OFFICE: 1962 O-612512(93) — GSA FORM 1166 SEPTEMBER 1960

REPORT TO THE HOUSE COMMITTEE ON GOVERNMENT OPERATIONS PER RPM MEMO NO.7, JULY 9, 1959 30106

GENERAL SERVICES ADMINISTRATION
ANNUAL REPORT OF REAL PROPERTY OWNED BY THE UNITED STATES
(For instructions see GSA Reg. 2-XI-201.04)

FORM APPROVED BUDGET BUREAU NO. 29-R106.4

1. REPORT AS OF JUNE 30, 1964
2. AGENCY CONTROL NO.
3. GSA CONTROL NO.
4. NAME OF INSTALLATION *(Abbreviate when necessary so as not to exceed 23 type spaces)*
5. REPORTING AGENCY: Department of the Interior
6. BUREAU OR OTHER MAJOR ORGANIZATION: National Park Service

LOCATION

7. STATE OR CONTINENT: Minnesota
8. CITY OR TOWN
9. COUNTY OR COUNTRY

GEOGRAPHICAL CODE	STATE OR CONTINENT	CITY OR TOWN	COUNTY OR COUNTRY

10. STREET ADDRESS, RFD, ROUTE NO., OR OTHER LOCAL DESIGNATION

LAND

11. USAGE CODE (A)	USAGE CLASSIFICATION (B)	METHOD(S) OF ACQUISITION CODE 12	DATE(S) ACQUIRED (Year(s) only) 13	AREA (Acres to nearest tenth) URBAN 14	AREA (Acres to nearest tenth) RURAL 15	COST (In thousands of dollars-omit 000) 16
08	Parks and Historic Sites	2				
TOTAL LAND					315.0	$ 6

BUILDINGS

17. USAGE CODE (A)	USAGE CLASSIFICATION (3)	NUMBER OF BUILDINGS 18	DATE(S) ACQUIRED (Year(s) only) 19	GROSS FLOOR AREA (outer dimensions) TOTAL (Sq. ft.) 20	GROSS FLOOR AREA (outer dimensions) PERCENT OCCUPIED 21	COST (In thousands of dollars-omit 000) 22
10	OFFICE					
21	HOSPITAL					
22	PRISON					
23	SCHOOL					
29	OTHER INSTITUTIONAL USES	2				61
30	HOUSING					
40	STORAGE					
50	INDUSTRIAL					
60	SERVICE					
70	RESEARCH AND DEVELOPMENT					
80	ALL OTHER (Specify in Remarks)	2				1
99	TRUST BUILDINGS (Specify in Remarks)			X X X X X	X X X	X X X X X
TOTAL BUILDINGS		4				$ 62

OTHER STRUCTURES AND FACILITIES

23. USAGE CODE (A)	USAGE CLASSIFICATION (B)	COST (In thousands of dollars-omit 000) 24	23. USAGE (Con.) CODE (A)	USAGE (Con.) CLASSIFICATION (B)	COST (Con.) (In thousands of dollars-omit 000) 24
12	AIRFIELD PAVEMENTS		71	UTILITY SYSTEMS	2
13	HARBOR AND PORT FACILITIES		72	COMMUNICATIONS SYSTEMS	
15	POWER DEVELOPMENT AND DISTRIBUTION		73	NAVIGATION AND TRAFFIC AIDS	
16	RECLAMATION AND IRRIGATION		76	ROADS AND BRIDGES	
18	FLOOD CONTROL AND NAVIGATION		77	RAILROADS	
40	STORAGE (Other than buildings)		78	MONUMENTS AND MEMORIALS	
50	INDUSTRIAL (Other than buildings)		79	MISC. MILITARY FACILITIES	
60	SERVICE (Other than buildings)		80	ALL OTHER (Specify in Remarks)	39
70	RESEARCH AND DEVELOPMENT (Other than buildings)		99	TRUST (Specify in Remarks)	X X X X X
TOTAL COST OTHER STRUCTURES AND FACILITIES					$ 41

25. TOTAL COST: LAND, BUILDINGS, AND OTHER STRUCTURES AND FACILITIES $

26. REMARKS *(Use reverse if more space is required)*
Report on donated Historic Sites
One installation - Grand Portage National Monument.
Block 17, Code 80 - Comfort station.

27. TYPE OF TRANSACTION *(Check one only)* ☐ 1. NEW ACQUISITION ☐ 2. OMISSION ☐ 3. TRANSFER IN ☐ 4. DISPOSAL ☐ 5. TRANSFER OUT ☐ 6. REVISION

28. PREPARED BY *(Type name and title)*
Elmer F. Berry, Cartographic Technician
Division of Land and Water Rights

29. SIGNATURE: Elmer F. Berry

30. DATE: 10/7/64

GSA WASH DC 61. 5241 ☆ U.S. GOVERNMENT PRINTING OFFICE : 1963 O - 612512(93) GSA FORM 1166 SEPTEMBER 1960

REPORT TO THE HOUSE COMMITTEE ON GOVERNMENT OPERATIONS PER RPM MEMO NO.7. JULY 9, 1964 06

GENERAL SERVICES ADMINISTRATION ANNUAL REPORT OF REAL PROPERTY OWNED BY THE UNITED STATES *(For instructions see GSA Reg. 2-XI-201.04)*	FORM APPROVED BUDGET BUREAU NO. 29-R105.4	1. REPORT AS OF JUNE 30, 1964
	2. AGENCY CONTROL NO.	3. GSA CONTROL NO.
4. NAME OF INSTALLATION *(Abbreviate when necessary so as not to exceed 23 type spaces)*	5. REPORTING AGENCY Department of the Interior	
	6. BUREAU OR OTHER MAJOR ORGANIZATION National Park Service	

LOCATION

7. STATE OR CONTINENT	8. CITY OR TOWN	9. COUNTY OR COUNTRY
Mississippi		

GEOGRAPHICAL CODE	STATE OR CONTINENT	CITY OR TOWN	COUNTY OR COUNTRY	10. STREET ADDRESS, RFD, ROUTE NO., OR OTHER LOCAL DESIGNATION

LAND

11. USAGE CODE (A)	USAGE CLASSIFICATION (B)	METHOD(S) OF ACQUISITION CODE 12	DATE(S) ACQUIRED *(Year(s) only)* 13	AREA *(Acres to nearest tenth)* URBAN 14	AREA *(Acres to nearest tenth)* RURAL 15	COST *(In thousands of dollars-omit 000)* 16
08	Parks & Historic Sites	2				
	TOTAL LAND			1.0	1.0	$ 13

BUILDINGS

17. USAGE CODE (A)	USAGE CLASSIFICATION (B)	NUMBER OF BUILDINGS 18	DATE(S) ACQUIRED *(Year(s) only)* 19	GROSS FLOOR AREA *(outer dimensions)* TOTAL *(Sq. ft.)* 20	GROSS FLOOR AREA *(outer dimensions)* PERCENT OCCUPIED 21	COST *(In thousands of dollars-omit 000)* 22
10	OFFICE					
21	HOSPITAL					
22	PRISON					
23	SCHOOL					
29	OTHER INSTITUTIONAL USES					
30	HOUSING					
40	STORAGE					
50	INDUSTRIAL					
60	SERVICE					
70	RESEARCH AND DEVELOPMENT					
80	ALL OTHER *(Specify in Remarks)*					
99	TRUST BUILDINGS *(Specify in Remarks)*			x x x x x	x x x	x x x x x
	TOTAL BUILDINGS					$ 0

OTHER STRUCTURES AND FACILITIES

23. USAGE CODE (A)	USAGE CLASSIFICATION (B)	COST *(In thousands of dollars-omit 000)* 24	23. USAGE *(Con.)* CODE (A)	USAGE *(Con.)* CLASSIFICATION (B)	COST *(Con.)* *(In thousands of dollars-omit 000)* 24
12	AIRFIELD PAVEMENTS		71	UTILITY SYSTEMS	
13	HARBOR AND PORT FACILITIES		72	COMMUNICATIONS SYSTEMS	
15	POWER DEVELOPMENT AND DISTRIBUTION		73	NAVIGATION AND TRAFFIC AIDS	
16	RECLAMATION AND IRRIGATION		76	ROADS AND BRIDGES	
18	FLOOD CONTROL AND NAVIGATION		77	RAILROADS	
40	STORAGE *(Other than buildings)*		78	MONUMENTS AND MEMORIALS	4
50	INDUSTRIAL *(Other than buildings)*		79	MISC. MILITARY FACILITIES	
60	SERVICE *(Other than buildings)*		80	ALL OTHER *(Specify in Remarks)*	2
70	RESEARCH AND DEVELOPMENT *(Other than buildings)*		99	TRUST *(Specify in Remarks)*	x x x x x
	TOTAL COST OTHER STRUCTURES AND FACILITIES				$ 6
	25. TOTAL COST: LAND, BUILDINGS, AND OTHER STRUCTURES AND FACILITIES				$

26. REMARKS *(Use reverse if more space is required)*

Report on donated Historic Sites
Two installations - Brices Cross Roads National Battlefield Site, Tupelo National Battlefield.
Block 23, Code 80 - Trails, landscaping and flagpoles.

27. TYPE OF TRANSACTION *(Check one only)*	☐ 1. NEW ACQUISITION	☐ 2. OMISSION	☐ 3. TRANSFER IN	☐ 4. DISPOSAL	☐ 5. TRANSFER OUT	☐ 6. REVISION

28. PREPARED BY *(Type name and title)*	29. SIGNATURE	30. DATE
Elmer F. Berry, Cartographic Technician Division of Land and Water Rights	Elmer F. Berry	10/7/64

GSA WASH DC 61-5211 ☆ U.S. GOVERNMENT PRINTING OFFICE: 1962 O - 612512(93) GSA FORM 1166 SEPTEMBER 1960

REPORT TO THE HOUSE COMMITTEE ON GOVERNMENT OPERATIONS PER RPM MEMO NO.7, JULY 9. 1959 30106

GENERAL SERVICES ADMINISTRATION
ANNUAL REPORT OF REAL PROPERTY OWNED BY THE UNITED STATES
(For instructions see GSA Reg. 2-XI-201.04)

FORM APPROVED BUDGET BUREAU NO. 29-R109.4

1. REPORT AS OF JUNE 30, 1964
2. AGENCY CONTROL NO.
3. GSA CONTROL NO.
4. NAME OF INSTALLATION *(Abbreviate when necessary so as not to exceed 23 type spaces)*
5. REPORTING AGENCY: Department of the Interior
6. BUREAU OR OTHER MAJOR ORGANIZATION: National Park Service

LOCATION

7. STATE OR CONTINENT: New Jersey
8. CITY OR TOWN:
9. COUNTY OR COUNTRY:

GEOGRAPHICAL CODE	STATE OR CONTINENT	CITY OR TOWN	COUNTY OR COUNTRY

10. STREET ADDRESS, RFD, ROUTE NO., OR OTHER LOCAL DESIGNATION:

LAND

11. USAGE CODE (A)	USAGE CLASSIFICATION (B)	METHOD(S) OF ACQUISITION CODE 12	DATE(S) ACQUIRED (Year(s) only) 13	AREA (Acres to nearest tenth) URBAN 14	AREA (Acres to nearest tenth) RURAL 15	COST (In thousands of dollars-omit 000) 16
08	Parks & Historic Sites	2				
	TOTAL LAND			60.1	915.9	$ 391

BUILDINGS

17. USAGE CODE (A)	USAGE CLASSIFICATION (B)	NUMBER OF BUILDINGS 18	DATE(S) ACQUIRED (Year(s) only) 19	GROSS FLOOR AREA (outer dimensions) TOTAL (Sq. ft.) 20	GROSS FLOOR AREA (outer dimensions) PERCENT OCCUPIED 21	COST (In thousands of dollars-omit 000) 22
10	OFFICE	1				284
21	HOSPITAL					
22	PRISON					
23	SCHOOL					
29	OTHER INSTITUTIONAL USES	28				506
30	HOUSING	3				44
40	STORAGE	6				43
50	INDUSTRIAL					
60	SERVICE	2				27
70	RESEARCH AND DEVELOPMENT					
80	ALL OTHER (Specify in Remarks)	7				41
99	TRUST BUILDINGS (Specify in Remarks)			X X X X X	X X X	X X X X X
	TOTAL BUILDINGS	47				$ 945

OTHER STRUCTURES AND FACILITIES

23. USAGE CODE (A)	USAGE CLASSIFICATION (B)	COST (In thousands of dollars-omit 000) 24	23. USAGE (Con.) CODE (A)	USAGE (Con.) CLASSIFICATION (B)	COST (Con.) (In thousands of dollars-omit 000) 24
12	AIRFIELD PAVEMENTS		71	UTILITY SYSTEMS	42
13	HARBOR AND PORT FACILITIES		72	COMMUNICATIONS SYSTEMS	2
15	POWER DEVELOPMENT AND DISTRIBUTION		73	NAVIGATION AND TRAFFIC AIDS	
16	RECLAMATION AND IRRIGATION		76	ROADS AND BRIDGES	267
18	FLOOD CONTROL AND NAVIGATION		77	RAILROADS	
40	STORAGE (Other than buildings)		78	MONUMENTS AND MEMORIALS	36
50	INDUSTRIAL (Other than buildings)		79	MISC. MILITARY FACILITIES	
60	SERVICE (Other than buildings)		80	ALL OTHER (Specify in Remarks)	155
70	RESEARCH AND DEVELOPMENT (Other than buildings)		99	TRUST (Specify in Remarks)	X X X X X
	TOTAL COST OTHER STRUCTURES AND FACILITIES				$ 502
	25. TOTAL COST: LAND, BUILDINGS, AND OTHER STRUCTURES AND FACILITIES				$

26. REMARKS *(Use reverse if more space is required)*

Report on donated Historic Sites
Two installations - Edison National Historic Site and Morristown National Historical Park (portion).
Block 17, Code 80 - Comfort stations, idle barn and idle laundry house.
Block 23, Code 80 - Flagpoles, benches, signs, and landscaping.

27. TYPE OF TRANSACTION *(Check one only)*: ☐ 1. NEW ACQUISITION ☐ 2. OMISSION ☐ 3. TRANSFER IN ☐ 4. DISPOSAL ☐ 5. TRANSFER OUT ☐ 6. REVISION

28. PREPARED BY *(Type name and title)*: Elmer F. Berry, Cartographic Technician, Division of Land and Water Rights
29. SIGNATURE: Elmer F. Berry
30. DATE: 10/7/64

GSA WASH DC 61-5211 ☆U.S. GOVERNMENT PRINTING OFFICE: 1962 O-612512(93) GSA FORM 1166 SEPTEMBER 1960

REPORT TO THE HOUSE COMMITTEE ON GOVERNMENT OPERATIONS PER RPM MEMO NO. 7, JULY 9, 1959 2106

GENERAL SERVICES ADMINISTRATION
ANNUAL REPORT OF REAL PROPERTY OWNED BY THE UNITED STATES
(For instructions see GSA Reg. 2-XI-201.04)

FORM APPROVED BUDGET BUREAU NO. 29-R106.4

1. REPORT AS OF JUNE 30, 19 64
2. AGENCY CONTROL NO.
3. GSA CONTROL NO.
4. NAME OF INSTALLATION *(Abbreviate when necessary so as not to exceed 23 type spaces)*
5. REPORTING AGENCY: Department of the Interior
6. BUREAU OR OTHER MAJOR ORGANIZATION: National Park Service

LOCATION

7. STATE OR CONTINENT: New York
8. CITY OR TOWN
9. COUNTY OR COUNTRY

GEOGRAPHICAL CODE	STATE OR CONTINENT	CITY OR TOWN	COUNTY OR COUNTRY

10. STREET ADDRESS, RFD, ROUTE NO., OR OTHER LOCAL DESIGNATION

LAND

11. USAGE CODE (A)	USAGE CLASSIFICATION (B)	METHOD(S) OF ACQUISITION CODE 12	DATE(S) ACQUIRED (Year(s) only) 13	AREA (Acres to nearest tenth) URBAN 14	AREA (Acres to nearest tenth) RURAL 15	COST (In thousands of dollars-omit 000) 16
08	Parks & Historic Sites	2				
	TOTAL LAND			12.3	1,878.4	$ 1,766

BUILDINGS

17. USAGE CODE (A)	USAGE CLASSIFICATION (B)	NUMBER OF BUILDINGS 18	DATE(S) ACQUIRED (Year(s) only) 19	GROSS FLOOR AREA (outer dimensions) TOTAL (Sq. ft.) 20	GROSS FLOOR AREA (outer dimensions) PERCENT OCCUPIED 21	COST (In thousands of dollars-omit 000) 22
10	OFFICE	4				168
21	HOSPITAL					
22	PRISON					
23	SCHOOL					
29	OTHER INSTITUTIONAL USES	12				3,733
30	HOUSING	14				239
40	STORAGE	9				89
50	INDUSTRIAL					
60	SERVICE	5				68
70	RESEARCH AND DEVELOPMENT					
80	ALL OTHER (Specify in Remarks)	8				41
99	TRUST BUILDINGS (Specify in Remarks)			X X X X X	X X X	X X X X X
	TOTAL BUILDINGS	52				$ 4,338

OTHER STRUCTURES AND FACILITIES

23. USAGE CODE (A)	USAGE CLASSIFICATION (B)	COST (In thousands of dollars-omit 000) 24	23. USAGE (Con.) CODE (A)	USAGE (Con.) CLASSIFICATION (B)	COST (Con.) (In thousands of dollars-omit 000) 24
12	AIRFIELD PAVEMENTS		71	UTILITY SYSTEMS	109
13	HARBOR AND PORT FACILITIES	293	72	COMMUNICATIONS SYSTEMS	
15	POWER DEVELOPMENT AND DISTRIBUTION		73	NAVIGATION AND TRAFFIC AIDS	
16	RECLAMATION AND IRRIGATION		76	ROADS AND BRIDGES	353
18	FLOOD CONTROL AND NAVIGATION		77	RAILROADS	
40	STORAGE (Other than buildings)		78	MONUMENTS AND MEMORIALS	558
50	INDUSTRIAL (Other than buildings)		79	MISC. MILITARY FACILITIES	
60	SERVICE (Other than buildings)		80	ALL OTHER (Specify in Remarks)	520
70	RESEARCH AND DEVELOPMENT (Other than buildings)		99	TRUST (Specify in Remarks)	X X X X X
	TOTAL COST OTHER STRUCTURES AND FACILITIES				$ 1,833
	25. TOTAL COST: LAND, BUILDINGS, AND OTHER STRUCTURES AND FACILITIES				$

26. REMARKS *(Use reverse if more space is required)*

Report on donated Historic Sites
Eight installations - Castle Clinton National Monument, General Grant National Monument, Home of Franklin D. Roosevelt National Historic Site, Sagamore Hill National Historic Site, Saratoga National Historical Park, Statue of Liberty National Monument, Theodore Roosevelt Birthplace National Historic Site, Vanderbilt Mansion National Historic Site.
Block 17, Code 80 - Comfort stations, concessioners' stands.
Block 23, Code 80 - Flagpoles, benches, signs and landscaping.

27. TYPE OF TRANSACTION *(Check one only)* ☐ 1. NEW ACQUISITION ☐ 2. OMISSION ☐ 3. TRANSFER IN ☐ 4. DISPOSAL ☐ 5. TRANSFER OUT ☐ 6. REVISION

28. PREPARED BY *(Type name and title)*: Elmer F. Berry, Cartographic Technician, Division of Land and Water Rights
29. SIGNATURE: Elmer F. Berry
30. DATE: 10/7/64

GSA WASH DC 61. 5211 — ☆ U.S. GOVERNMENT PRINTING OFFICE : 1962 O - 612512(93) — GSA FORM 1166 SEPTEMBER 1960

REPORT TO THE HOUSE COMMITTEE ON GOVERNMENT OPERATIONS PER RPM MEMO NO.7, JULY 9, 1959 106

GENERAL SERVICES ADMINISTRATION
ANNUAL REPORT OF REAL PROPERTY OWNED BY THE UNITED STATES
(For instructions see GSA Reg. 2-XI-201.04)

FORM APPROVED BUDGET BUREAU NO. 28-R106.4

1. REPORT AS OF JUNE 30, 19 64
2. AGENCY CONTROL NO.
3. GSA CONTROL NO.
4. NAME OF INSTALLATION *(Abbreviate when necessary so as not to exceed 23 type spaces)*
5. REPORTING AGENCY: Department of the Interior
6. BUREAU OR OTHER MAJOR ORGANIZATION: National Park Service

LOCATION

7. STATE OR CONTINENT: North Carolina
8. CITY OR TOWN
9. COUNTY OR COUNTRY

GEOGRAPHICAL CODE	STATE OR CONTINENT	CITY OR TOWN	COUNTY OR COUNTRY

10. STREET ADDRESS, RFD, ROUTE NO., OR OTHER LOCAL DESIGNATION

LAND

11. USAGE CODE (A)	USAGE CLASSIFICATION (B)	METHOD(S) OF ACQUISITION CODE 12	DATE(S) ACQUIRED (Year(s) only) 13	AREA (Acres to nearest tenth) URBAN 14	AREA (Acres to nearest tenth) RURAL 15	COST (In thousands of dollars-omit 000) 16
08	Parks & Historic Sites	2				
	TOTAL LAND				42.2	$ 1

BUILDINGS

17. USAGE CODE (A)	USAGE CLASSIFICATION (B)	NUMBER OF BUILDINGS 18	DATE(S) ACQUIRED (Year(s) only) 19	GROSS FLOOR AREA (outer dimensions) TOTAL (Sq. ft.) 20	GROSS FLOOR AREA (outer dimensions) PERCENT OCCUPIED 21	COST (In thousands of dollars-omit 000) 22
10	OFFICE					
21	HOSPITAL					
22	PRISON					
23	SCHOOL					
29	OTHER INSTITUTIONAL USES	1				69
30	HOUSING	2				35
40	STORAGE					
50	INDUSTRIAL					
60	SERVICE					
70	RESEARCH AND DEVELOPMENT					
80	ALL OTHER (Specify in Remarks)	3				2
99	TRUST BUILDINGS (Specify in Remarks)			X X X X X	X X X	X X X X X
	TOTAL BUILDINGS	6				$ 106

OTHER STRUCTURES AND FACILITIES

23. USAGE CODE (A)	USAGE CLASSIFICATION (B)	COST (In thousands of dollars-omit 000) 24	23. USAGE (Con.) CODE (A)	USAGE (Con.) CLASSIFICATION (B)	COST (Con.) (In thousands of dollars-omit 000) 24
12	AIRFIELD PAVEMENTS		71	UTILITY SYSTEMS	19
13	HARBOR AND PORT FACILITIES		72	COMMUNICATIONS SYSTEMS	
15	POWER DEVELOPMENT AND DISTRIBUTION		73	NAVIGATION AND TRAFFIC AIDS	
16	RECLAMATION AND IRRIGATION		76	ROADS AND BRIDGES	37
18	FLOOD CONTROL AND NAVIGATION		77	RAILROADS	
40	STORAGE (Other than buildings)		78	MONUMENTS AND MEMORIALS	6
50	INDUSTRIAL (Other than buildings)		79	MISC. MILITARY FACILITIES	
60	SERVICE (Other than buildings)		80	ALL OTHER (Specify in Remarks)	38
70	RESEARCH AND DEVELOPMENT (Other than buildings)		99	TRUST (Specify in Remarks)	X X X X X
	TOTAL COST OTHER STRUCTURES AND FACILITIES				$ 100
	25. TOTAL COST: LAND, BUILDINGS, AND OTHER STRUCTURES AND FACILITIES				$

26. REMARKS *(Use reverse if more space is required)*

Report on donated Historic Sites
One installation - Moores Creek National Military Park
Block 17, Code 80 - Comfort station, shelter.
Block 23, Code 80 - Flagpole, landscaping, signs, benches and trails.

27. TYPE OF TRANSACTION *(Check one only)*: ☐ 1. NEW ACQUISITION ☐ 2. OMISSION ☐ 3. TRANSFER IN ☐ 4. DISPOSAL ☐ 5. TRANSFER OUT ☐ 6. REVISION

28. PREPARED BY *(Type name and title)*: Elmer F. Berry, Cartographic Technician, Division of Land and Water Rights
29. SIGNATURE: Elmer F. Berry
30. DATE: 10/7/64

GSA WASH OC 61-5211 ☆ U.S. GOVERNMENT PRINTING OFFICE: 1962 O-612512(93) GSA FORM 1166 SEPTEMBER 1960

REPORT TO THE HOUSE COMMITTEE ON GOVERNMENT OPERATIONS PER RPM MEMO NO.7, JULY 9, 1959 0106

GENERAL SERVICES ADMINISTRATION
ANNUAL REPORT OF REAL PROPERTY OWNED BY THE UNITED STATES
(For instructions see GSA Reg. 2-XI-201.04)

FORM APPROVED BUDGET BUREAU NO. 29-R108.4

1. REPORT AS OF JUNE 30, 1964
2. AGENCY CONTROL NO.
3. GSA CONTROL NO.
4. NAME OF INSTALLATION *(Abbreviate when necessary so as not to exceed 23 type spaces)*
5. REPORTING AGENCY: Department of the Interior
6. BUREAU OR OTHER MAJOR ORGANIZATION: National Park Service

LOCATION

7. STATE OR CONTINENT: Ohio
8. CITY OR TOWN
9. COUNTY OR COUNTRY

GEOGRAPHICAL CODE	STATE OR CONTINENT	CITY OR TOWN	COUNTY OR COUNTRY

10. STREET ADDRESS, RFD, ROUTE NO., OR OTHER LOCAL DESIGNATION

LAND

11. USAGE CODE (A)	USAGE CLASSIFICATION (B)	METHOD(S) OF ACQUISITION CODE 12	DATE(S) ACQUIRED (Year(s) only) 13	AREA (Acres to nearest tenth) URBAN 14	AREA (Acres to nearest tenth) RURAL 15	COST (In thousands of dollars-omit 000) 16
08	Parks & Historic Sites	2				
TOTAL LAND					21.4	$ 108

BUILDINGS

17. USAGE CODE (A)	USAGE CLASSIFICATION (B)	NUMBER OF BUILDINGS 18	DATE(S) ACQUIRED (Year(s) only) 19	GROSS FLOOR AREA (outer dimensions) TOTAL (Sq. ft.) 20	GROSS FLOOR AREA PERCENT OCCUPIED 21	COST (In thousands of dollars-omit 000) 22
10	OFFICE	1				7
21	HOSPITAL					
22	PRISON					
23	SCHOOL					
29	OTHER INSTITUTIONAL USES					
30	HOUSING	1				15
40	STORAGE	1				0
50	INDUSTRIAL					
60	SERVICE					
70	RESEARCH AND DEVELOPMENT					
80	ALL OTHER (Specify in Remarks)					
99	TRUST BUILDINGS (Specify in Remarks)			X X X X X	X X X	X X X X X
TOTAL BUILDINGS		3				$ 22

OTHER STRUCTURES AND FACILITIES

23. USAGE CODE (A)	USAGE CLASSIFICATION (B)	COST (In thousands of dollars-omit 000) 24	23. USAGE (Con.) CODE (A)	USAGE (Con.) CLASSIFICATION (B)	COST (Con.) (In thousands of dollars-omit 000) 24
12	AIRFIELD PAVEMENTS		71	UTILITY SYSTEMS	9
13	HARBOR AND PORT FACILITIES		72	COMMUNICATIONS SYSTEMS	
15	POWER DEVELOPMENT AND DISTRIBUTION		73	NAVIGATION AND TRAFFIC AIDS	
16	RECLAMATION AND IRRIGATION		76	ROADS AND BRIDGES	
18	FLOOD CONTROL AND NAVIGATION		77	RAILROADS	
40	STORAGE (Other than buildings)		78	MONUMENTS AND MEMORIALS	1,159
50	INDUSTRIAL (Other than buildings)		79	MISC. MILITARY FACILITIES	
60	SERVICE (Other than buildings)		80	ALL OTHER (Specify in Remarks)	50
70	RESEARCH AND DEVELOPMENT (Other than buildings)		99	TRUST (Specify in Remarks)	X X X X X
TOTAL COST OTHER STRUCTURES AND FACILITIES					$ 1,218
25. TOTAL COST: LAND, BUILDINGS, AND OTHER STRUCTURES AND FACILITIES					$

26. REMARKS *(Use reverse if more space is required)*

Report on donated Historic Sites
One installation - Perry's Victory and International Peace Memorial National Monument.
Block 23, Code 80 - Seawalls, flagpole and landscaping.

27. TYPE OF TRANSACTION *(Check one only)*: ☐ 1. NEW ACQUISITION ☐ 2. OMISSION ☐ 3. TRANSFER IN ☐ 4. DISPOSAL ☐ 5. TRANSFER OUT ☐ 6. REVISION

28. PREPARED BY *(Type name and title)*: Elmer F. Berry, Cartographic Technician, Division of Land and Water Rights
29. SIGNATURE: Elmer F. Berry
30. DATE: 10/7/64

GSA WASH DC 61-5211 ☆ U.S. GOVERNMENT PRINTING OFFICE: 1962 O-612512(93) GSA FORM 1166 SEPTEMBER 1960

REPORT TO THE HOUSE COMMITTEE ON GOVERNMENT OPERATIONS PER RPM MEMO NO.7, JULY 9, 1959 0106

GENERAL SERVICES ADMINISTRATION
ANNUAL REPORT OF REAL PROPERTY OWNED BY THE UNITED STATES
(For instructions see GSA Reg. 2-XI-201.04)

FORM APPROVED BUDGET BUREAU NO. 28-R106.4

1. REPORT AS OF JUNE 30, 1964
2. AGENCY CONTROL NO.
3. GSA CONTROL NO.
4. NAME OF INSTALLATION *(Abbreviate when necessary so as not to exceed 23 type spaces)*
5. REPORTING AGENCY: Department of the Interior
6. BUREAU OR OTHER MAJOR ORGANIZATION: National Park Service

LOCATION

7. STATE OR CONTINENT: Oregon
8. CITY OR TOWN
9. COUNTY OR COUNTRY

GEOGRAPHICAL CODE	STATE OR CONTINENT	CITY OR TOWN	COUNTY OR COUNTRY

10. STREET ADDRESS, RFD, ROUTE NO., OR OTHER LOCAL DESIGNATION

LAND

11. USAGE CODE (A)	USAGE CLASSIFICATION (B)	METHOD(S) OF ACQUISITION CODE 12	DATE(S) ACQUIRED (Year(s) only) 13	AREA (Acres to nearest tenth) URBAN 14	AREA RURAL 15	COST (In thousands of dollars-omit 000) 16
08	Parks & Historic Sites	2				
	TOTAL LAND				21.2	$ 2

BUILDINGS

17. USAGE CODE (A)	USAGE CLASSIFICATION (B)	NUMBER OF BUILDINGS 18	DATE(S) ACQUIRED (Year(s) only) 19	GROSS FLOOR AREA (outer dimensions) TOTAL (Sq. ft.) 20	PERCENT OCCUPIED 21	COST (In thousands of dollars-omit 000) 22
10	OFFICE					
21	HOSPITAL					
22	PRISON					
23	SCHOOL					
29	OTHER INSTITUTIONAL USES					
30	HOUSING					
40	STORAGE					
50	INDUSTRIAL					
60	SERVICE					
70	RESEARCH AND DEVELOPMENT					
80	ALL OTHER (Specify in Remarks)	1				38
99	TRUST BUILDINGS (Specify in Remarks)			X X X X X	X X X	X X X X X
	TOTAL BUILDINGS	1				$ 38

OTHER STRUCTURES AND FACILITIES

23. USAGE CODE (A)	USAGE CLASSIFICATION (B)	COST (In thousands of dollars-omit 000) 24	23. USAGE (Con.) CODE (A)	USAGE CLASSIFICATION (B)	COST (Con.) (In thousands of dollars-omit 000) 24
12	AIRFIELD PAVEMENTS		71	UTILITY SYSTEMS	
13	HARBOR AND PORT FACILITIES		72	COMMUNICATIONS SYSTEMS	
15	POWER DEVELOPMENT AND DISTRIBUTION		73	NAVIGATION AND TRAFFIC AIDS	
16	RECLAMATION AND IRRIGATION		76	ROADS AND BRIDGES	
18	FLOOD CONTROL AND NAVIGATION		77	RAILROADS	
40	STORAGE (Other than buildings)		78	MONUMENTS AND MEMORIALS	
50	INDUSTRIAL (Other than buildings)		79	MISC. MILITARY FACILITIES	
60	SERVICE (Other than buildings)		80	ALL OTHER (Specify in Remarks)	
70	RESEARCH AND DEVELOPMENT (Other than buildings)		99	TRUST (Specify in Remarks)	X X X X X
	TOTAL COST OTHER STRUCTURES AND FACILITIES				$ 0
	25. TOTAL COST: LAND, BUILDINGS, AND OTHER STRUCTURES AND FACILITIES				$

26. REMARKS *(Use reverse if more space is required)*
Report on donated Historic Sites
One Installation - Fort Clatsop National Memorial (portion).
Block 17, Code 80 - Fort Clatsop Replica.

27. TYPE OF TRANSACTION *(Check one only)* ☐ 1. NEW ACQUISITION ☐ 2. OMISSION ☐ 3. TRANSFER IN ☐ 4. DISPOSAL ☐ 5. TRANSFER OUT ☐ 6. REVISION

28. PREPARED BY *(Type name and title)*: Elmer F. Berry, Cartographic Technician, Division of Land and Water Rights
29. SIGNATURE: Elmer F. Berry
30. DATE: 10/7/64

GSA WASH DC 61-5211 ☆ U.S. GOVERNMENT PRINTING OFFICE: 1962 O-612512(93) GSA FORM 1166 SEPTEMBER 1960

REPORT TO THE HOUSE COMMITTEE ON GOVERNMENT OPERATIONS PER RPM MEMO NO.7. JULY 9, 1959

GENERAL SERVICES ADMINISTRATION
ANNUAL REPORT OF REAL PROPERTY OWNED BY THE UNITED STATES
(For instructions see GSA Reg. 2-XI-201.04)

FORM APPROVED BUDGET BUREAU NO. 29-R106.4

1. REPORT AS OF JUNE 30, 1964
2. AGENCY CONTROL NO.
3. GSA CONTROL NO.
4. NAME OF INSTALLATION *(Abbreviate when necessary so as not to exceed 35 type spaces)*
5. REPORTING AGENCY: Department of the Interior
6. BUREAU OR OTHER MAJOR ORGANIZATION: National Park Service

LOCATION

7. STATE OR CONTINENT: Pennsylvania
8. CITY OR TOWN
9. COUNTY OR COUNTRY

GEOGRAPHICAL CODE	STATE OR CONTINENT	CITY OR TOWN	COUNTY OR COUNTRY	10. STREET ADDRESS, RFD, ROUTE NO., OR OTHER LOCAL DESIGNATION

LAND

11. USAGE CODE (A)	USAGE CLASSIFICATION (B)	METHOD(S) OF ACQUISITION CODE 12	DATE(S) ACQUIRED *(Year(s) only)* 13	AREA *(Acres to nearest tenth)* URBAN 14	AREA RURAL 15	COST *(In thousands of dollars-omit 000)* 16
08	Parks & Historic Sites	2				
	TOTAL LAND			0.8		$ 134

BUILDINGS

17. USAGE CODE (A)	USAGE CLASSIFICATION (B)	NUMBER OF BUILDINGS 18	DATE(S) ACQUIRED *(Year(s) only)* 19	GROSS FLOOR AREA *(outer dimensions)* TOTAL *(Sq. ft.)* 20	PERCENT OCCUPIED 21	COST *(In thousands of dollars-omit 000)* 22
10	OFFICE					
21	HOSPITAL					
22	PRISON					
23	SCHOOL					
29	OTHER INSTITUTIONAL USES	2				92
30	HOUSING					
40	STORAGE					
50	INDUSTRIAL					
60	SERVICE					
70	RESEARCH AND DEVELOPMENT					
80	ALL OTHER *(Specify in Remarks)*					
99	TRUST BUILDINGS *(Specify in Remarks)*			X X X X X	X X X	X X X X X
	TOTAL BUILDINGS	2				$ 92

OTHER STRUCTURES AND FACILITIES

23. USAGE CODE (A)	USAGE CLASSIFICATION (B)	COST *(In thousands of dollars-omit 000)* 24	23. USAGE (Con.) CODE (A)	USAGE (Con.) CLASSIFICATION (B)	COST (Con.) *(In thousands of dollars-omit 000)* 24
12	AIRFIELD PAVEMENTS		71	UTILITY SYSTEMS	
13	HARBOR AND PORT FACILITIES		72	COMMUNICATIONS SYSTEMS	
15	POWER DEVELOPMENT AND DISTRIBUTION		73	NAVIGATION AND TRAFFIC AIDS	
16	RECLAMATION AND IRRIGATION		76	ROADS AND BRIDGES	
18	FLOOD CONTROL AND NAVIGATION		77	RAILROADS	
40	STORAGE *(Other than buildings)*		78	MONUMENTS AND MEMORIALS	
50	INDUSTRIAL *(Other than buildings)*		79	MISC. MILITARY FACILITIES	
60	SERVICE *(Other than buildings)*		80	ALL OTHER *(Specify in Remarks)*	
70	RESEARCH AND DEVELOPMENT *(Other than buildings)*		99	TRUST *(Specify in Remarks)*	X X X X X
	TOTAL COST OTHER STRUCTURES AND FACILITIES				$ 0
	25. TOTAL COST: LAND, BUILDINGS, AND OTHER STRUCTURES AND FACILITIES				$

26. REMARKS *(Use reverse if more space is required)*

Report on donated Historic Sites
One installation - Independence National Historical Park (portion).
Block 17, Code 29 - Reanalyzed since June 30, 1963 inventory.

27. TYPE OF TRANSACTION *(Check one only)*: ☐ 1. NEW ACQUISITION ☐ 2. OMISSION ☐ 3. TRANSFER IN ☐ 4. DISPOSAL ☐ 5. TRANSFER OUT ☐ 6. REVISION

28. PREPARED BY *(Type name and title)*: Elmer F. Berry, Cartographic Technician, Division of Land and Water Rights
29. SIGNATURE: Elmer F. Berry
30. DATE: 10/7/64

GSA WASH DC 61. 5211 — ☆ U.S. GOVERNMENT PRINTING OFFICE: 1962 O-612512(93) — GSA FORM 1166 SEPTEMBER 1960

REPORT TO THE HOUSE COMMITTEE ON GOVERNMENT OPERATIONS PER RPM MEMO NO.7. JULY 1, 1999

GENERAL SERVICES ADMINISTRATION **ANNUAL REPORT OF REAL PROPERTY OWNED BY THE UNITED STATES** *(For instructions see GSA Reg. 2-XI-201.04)*	FORM APPROVED BUDGET BUREAU NO. 29-R106.4	1. REPORT AS OF JUNE 30, 1964
	2. AGENCY CONTROL NO.	3. GSA CONTROL NO.
4. NAME OF INSTALLATION *(Abbreviate when necessary so as not to exceed 23 type spaces)*	5. REPORTING AGENCY Department of the Interior	
	6. BUREAU OR OTHER MAJOR ORGANIZATION National Park Service	

LOCATION

7. STATE OR CONTINENT	8. CITY OR TOWN	9. COUNTY OR COUNTRY
Puerto Rico		

GEOGRAPHICAL CODE	STATE OR CONTINENT	CITY OR TOWN	COUNTY OR COUNTRY	10. STREET ADDRESS, RFD, ROUTE NO., OR OTHER LOCAL DESIGNATION

LAND

11. USAGE CODE (A)	CLASSIFICATION (B)	METHOD(S) OF ACQUISITION CODE 12	DATE(S) ACQUIRED *(Year(s) only)* 13	AREA *(Acres to nearest tenth)* URBAN 14	RURAL 15	COST *(In thousands of dollars-omit 000)* 16
08	Parks & Historic Sites	2				
	TOTAL LAND			1.3		$ 2

BUILDINGS

17. USAGE CODE (A)	CLASSIFICATION (B)	NUMBER OF BUILDINGS 18	DATE(S) ACQUIRED *(Year(s) only)* 19	GROSS FLOOR AREA *(outer dimensions)* TOTAL *(Sq. ft.)* 20	PERCENT OCCUPIED 21	COST *(In thousands of dollars-omit 000)* 22
10	OFFICE					
21	HOSPITAL					
22	PRISON					
23	SCHOOL					
29	OTHER INSTITUTIONAL USES	1				10
30	HOUSING					
40	STORAGE					
50	INDUSTRIAL					
60	SERVICE					
70	RESEARCH AND DEVELOPMENT					
80	ALL OTHER *(Specify in Remarks)*					
99	TRUST BUILDINGS *(Specify in Remarks)*			x x x x x	x x x	x x x x x
	TOTAL BUILDINGS	1				$ 10

OTHER STRUCTURES AND FACILITIES

23. USAGE CODE (A)	CLASSIFICATION (B)	COST *(In thousands of dollars-omit 000)* 24	23. USAGE *(Con.)* CODE (A)	CLASSIFICATION (B)	COST *(Con.)* *(In thousands of dollars-omit 000)* 24
12	AIRFIELD PAVEMENTS		71	UTILITY SYSTEMS	
13	HARBOR AND PORT FACILITIES		72	COMMUNICATIONS SYSTEMS	
15	POWER DEVELOPMENT AND DISTRIBUTION		73	NAVIGATION AND TRAFFIC AIDS	
16	RECLAMATION AND IRRIGATION		76	ROADS AND BRIDGES	
18	FLOOD CONTROL AND NAVIGATION		77	RAILROADS	
40	STORAGE *(Other than buildings)*		78	MONUMENTS AND MEMORIALS	99
50	INDUSTRIAL *(Other than buildings)*		79	MISC. MILITARY FACILITIES	
60	SERVICE *(Other than buildings)*		80	ALL OTHER *(Specify in Remarks)*	6
70	RESEARCH AND DEVELOPMENT *(Other than buildings)*		99	TRUST *(Specify in Remarks)*	x x x x x
	TOTAL COST OTHER STRUCTURES AND FACILITIES				$ 105
	25. TOTAL COST: LAND, BUILDINGS, AND OTHER STRUCTURES AND FACILITIES				$

26. REMARKS *(Use reverse if more space is required)*

Report on donated Historic Sites
One installation - San Juan National Historic Site (portion)
Block 23, Code 80 - Landscaping.

27. TYPE OF TRANSACTION *(Check one only)* ☐ 1. NEW ACQUISITION ☐ 2. OMISSION ☐ 3. TRANSFER IN ☐ 4. DISPOSAL ☐ 5. TRANSFER OUT ☐ 6. REVISION

28. PREPARED BY *(Type name and title)*	29. SIGNATURE	30. DATE
Elmer F. Berry, Cartographic Technician Division of Land and Water Rights	Elmer F. Berry	10/7/64

GSA WASH DC 61-5211 U.S. GOVERNMENT PRINTING OFFICE : 1962 O - 612512(93) 880-437 GSA FORM 1166 SEPTEMBER 1960

REPORT TO THE HOUSE COMMITTEE ON GOVERNMENT OPERATIONS PER RPM MEMO NO. 7, JULY 9, 1959

GENERAL SERVICES ADMINISTRATION **ANNUAL REPORT OF REAL PROPERTY OWNED BY THE UNITED STATES** *(For instructions see GSA Reg. 2-XI-201.04)*	FORM APPROVED BUDGET BUREAU NO. 29-R109.4	1. REPORT AS OF JUNE 30, 19 64
	2. AGENCY CONTROL NO.	3. GSA CONTROL NO.
4. NAME OF INSTALLATION *(Abbreviate when necessary so as not to exceed 23 type spaces)*	5. REPORTING AGENCY Department of the Interior	
	6. BUREAU OR OTHER MAJOR ORGANIZATION National Park Service	

LOCATION

7. STATE OR CONTINENT	8. CITY OR TOWN	9. COUNTY OR COUNTRY
South Carolina		

GEOGRAPHICAL CODE	STATE OR CONTINENT	CITY OR TOWN	COUNTY OR COUNTRY	10. STREET ADDRESS, RFD, ROUTE NO., OR OTHER LOCAL DESIGNATION

LAND

11. USAGE CODE (A)	USAGE CLASSIFICATION (B)	METHOD(S) OF ACQUISITION CODE 12	DATE(S) ACQUIRED *(Year(s) only)* 13	AREA *(Acres to nearest tenth)* URBAN 14	AREA *(Acres to nearest tenth)* RURAL 15	COST *(In thousands of dollars-omit 000)* 16
08	Parks & Historic Sites	2				
	TOTAL LAND			14.3	2.4	$ 64

BUILDINGS

17. USAGE CODE (A)	USAGE CLASSIFICATION (B)	NUMBER OF BUILDINGS 18	DATE(S) ACQUIRED *(Year(s) only)* 19	GROSS FLOOR AREA *(outer dimensions)* TOTAL *(Sq. ft.)* 20	GROSS FLOOR AREA *(outer dimensions)* PERCENT OCCUPIED 21	COST *(In thousands of dollars-omit 000)* 22
10	OFFICE					
21	HOSPITAL					
22	PRISON					
23	SCHOOL					
29	OTHER INSTITUTIONAL USES					
30	HOUSING					
40	STORAGE					
50	INDUSTRIAL					
60	SERVICE					
70	RESEARCH AND DEVELOPMENT					
80	ALL OTHER *(Specify in Remarks)*					
99	TRUST BUILDINGS *(Specify in Remarks)*			x x x x x	x x x	x x x x x
	TOTAL BUILDINGS					$

OTHER STRUCTURES AND FACILITIES

23. USAGE CODE (A)	USAGE CLASSIFICATION (B)	COST *(In thousands of dollars-omit 000)* 24	23. USAGE *(Con.)* CODE (A)	USAGE *(Con.)* CLASSIFICATION (B)	COST *(Con.)* *(In thousands of dollars-omit 000)* 24
12	AIRFIELD PAVEMENTS		71	UTILITY SYSTEMS	20
13	HARBOR AND PORT FACILITIES	105	72	COMMUNICATIONS SYSTEMS	4
15	POWER DEVELOPMENT AND DISTRIBUTION		73	NAVIGATION AND TRAFFIC AIDS	
16	RECLAMATION AND IRRIGATION		76	ROADS AND BRIDGES	2
18	FLOOD CONTROL AND NAVIGATION		77	RAILROADS	
40	STORAGE *(Other than buildings)*		75	MONUMENTS AND MEMORIALS	16
50	INDUSTRIAL *(Other than buildings)*		79	MISC. MILITARY FACILITIES	
60	SERVICE *(Other than buildings)*		80	ALL OTHER *(Specify in Remarks)*	1,063
70	RESEARCH AND DEVELOPMENT *(Other than buildings)*		99	TRUST *(Specify in Remarks)*	x x x x x
	TOTAL COST OTHER STRUCTURES AND FACILITIES				$ 1,210
	25. TOTAL COST: LAND, BUILDINGS, AND OTHER STRUCTURES AND FACILITIES				$

26. REMARKS *(Use reverse if more space is required)*

Report on donated Historic Sites
One installation - Fort Pulaski National Monument
Block 16 - Value re-estimated since June 30, 1963, inventory.
Block 23, Code 80 - Trails, landscaping, signs, flagpoles and walls.

27. TYPE OF TRANSACTION *(Check one only)*	☐ 1. NEW ACQUISITION	☐ 2. OMISSION	☐ 3. TRANSFER IN	☐ 4. DISPOSAL	☐ 5. TRANSFER OUT	☐ 6. REVISION

28. PREPARED BY *(Type name and title)*	29. SIGNATURE	30. DATE
Elmer F. Berry, Cartographic Technician Division of Land and Water Rights	Elmer F. Berry	10/7/64

634 WASH DC 61-5211 ★ U.S. GOVERNMENT PRINTING OFFICE : 1962 O-612512(93) GSA FORM 1166 SEPTEMBER 1960

REPORT TO THE HOUSE COMMITTEE ON GOVERNMENT OPERATIONS PER RPM MEMO NO.7, JULY 9, 1959

GENERAL SERVICES ADMINISTRATION
ANNUAL REPORT OF REAL PROPERTY OWNED BY THE UNITED STATES
(For instructions see GSA Reg. 2-XI-201.04)

FORM APPROVED BUDGET BUREAU NO. 29-R109.4

1. REPORT AS OF JUNE 30, 1964
2. AGENCY CONTROL NO.
3. GSA CONTROL NO.
4. NAME OF INSTALLATION *(Abbreviate when necessary so as not to exceed 23 type spaces)*
5. REPORTING AGENCY: Department of the Interior
6. BUREAU OR OTHER MAJOR ORGANIZATION: National Park Service

LOCATION

7. STATE OR CONTINENT: South Dakota
8. CITY OR TOWN
9. COUNTY OR COUNTRY

GEOGRAPHICAL CODE	STATE OR CONTINENT	CITY OR TOWN	COUNTY OR COUNTRY

10. STREET ADDRESS, RFD, ROUTE NO., OR OTHER LOCAL DESIGNATION

LAND

11. USAGE CODE (A)	USAGE CLASSIFICATION (B)	METHOD(S) OF ACQUISITION CODE 12	DATE(S) ACQUIRED *(Year(s) only)* 13	AREA *(Acres to nearest tenth)* URBAN 14	AREA RURAL 15	COST *(In thousands of dollars-omit 000)* 16
08	Parks & Historic Sites	2				
	TOTAL LAND				7.5	$ 1

BUILDINGS

17. USAGE CODE (A)	USAGE CLASSIFICATION (3)	NUMBER OF BUILDINGS 18	DATE(S) ACQUIRED *(Year(s) only)* 19	GROSS FLOOR AREA *(outer dimensions)* TOTAL *(Sq. ft.)* 20	PERCENT OCCUPIED 21	COST *(In thousands of dollars-omit 000)* 22
10	OFFICE					
21	HOSPITAL					
22	PRISON					
23	SCHOOL					
29	OTHER INSTITUTIONAL USES					
30	HOUSING					
40	STORAGE					
50	INDUSTRIAL					
60	SERVICE					
70	RESEARCH AND DEVELOPMENT					
80	ALL OTHER *(Specify in Remarks)*					
99	TRUST BUILDINGS *(Specify in Remarks)*			X X X X X	X X X	X X X X X
	TOTAL BUILDINGS					$ 0

OTHER STRUCTURES AND FACILITIES

23. USAGE CODE (A)	USAGE CLASSIFICATION (B)	COST *(In thousands of dollars-omit 000)* 24	23. USAGE *(Con.)* CODE (A)	USAGE CLASSIFICATION (B)	COST *(Con.)* *(In thousands of dollars-omit 000)* 24
12	AIRFIELD PAVEMENTS		71	UTILITY SYSTEMS	
13	HARBOR AND PORT FACILITIES		72	COMMUNICATIONS SYSTEMS	
15	POWER DEVELOPMENT AND DISTRIBUTION		73	NAVIGATION AND TRAFFIC AIDS	
16	RECLAMATION AND IRRIGATION		76	ROADS AND BRIDGES	170
18	FLOOD CONTROL AND NAVIGATION		77	RAILROADS	
40	STORAGE *(Other than buildings)*		78	MONUMENTS AND MEMORIALS	
50	INDUSTRIAL *(Other than buildings)*		79	MISC. MILITARY FACILITIES	
60	SERVICE *(Other than buildings)*		80	ALL OTHER *(Specify in Remarks)*	
70	RESEARCH AND DEVELOPMENT *(Other than buildings)*		99	TRUST *(Specify in Remarks)*	X X X X X
	TOTAL COST OTHER STRUCTURES AND FACILITIES				$ 170
	28. TOTAL COST: LAND, BUILDINGS, AND OTHER STRUCTURES AND FACILITIES				$

26. REMARKS *(Use reverse if more space is required)*
Report on donated Historic Sites
One installation - Mount Rushmore National Memorial (portion).

27. TYPE OF TRANSACTION *(Check one only)* ☐ 1. NEW ACQUISITION ☐ 2. OMISSION ☐ 3. TRANSFER IN ☐ 4. DISPOSAL ☐ 5. TRANSFER OUT ☐ 6. REVISION

28. PREPARED BY *(Type name and title)*
Elmer F. Berry, Cartographic Technician
Division of Land and Water Rights

29. SIGNATURE: Elmer F. Berry

30. DATE: 10/7/64

GSA WASH DC 61-3211 — GSA FORM 1166 SEPTEMBER 1960
U.S. GOVERNMENT PRINTING OFFICE: 1962 O-612512(93)

REPORT TO THE HOUSE COMMITTEE ON GOVERNMENT OPERATIONS PER RPM MEMO NO. 7, JULY 9, 1959

GENERAL SERVICES ADMINISTRATION **ANNUAL REPORT OF REAL PROPERTY OWNED BY THE UNITED STATES** *(For instructions see GSA Reg. 2-XI-201.04)*	FORM APPROVED BUDGET BUREAU NO. 25-R105.4	1. REPORT AS OF JUNE 30, 19 64
	2. AGENCY CONTROL NO.	5. GSA CONTROL NO.
4. NAME OF INSTALLATION *(Abbreviate when necessary so as not to exceed 25 type spaces)*	5. REPORTING AGENCY Department of the Interior	
	6. BUREAU OR OTHER MAJOR ORGANIZATION National Park Service	

LOCATION

7. STATE OR CONTINENT	8. CITY OR TOWN	9. COUNTY OR COUNTRY
Tennessee		

GEOGRAPHICAL CODE	STATE OR CONTINENT	CITY OR TOWN	COUNTY OR COUNTRY	10. STREET ADDRESS, RFD, ROUTE NO., OR OTHER LOCAL DESIGNATION

LAND

11. USAGE CODE (A)	USAGE CLASSIFICATION (B)	METHOD(S) OF ACQUISITION CODE 12	DATE(S) ACQUIRED *(Year(s) only)* 13	AREA *(Acres to nearest tenth)* URBAN 14	AREA *(Acres to nearest tenth)* RURAL 15	COST *(In thousands of dollars-omit 000)* 16
08	Parks & Historic Sites	2				
	TOTAL LAND				300.0	$ 3

BUILDINGS

17. USAGE CODE (A)	USAGE CLASSIFICATION (B)	NUMBER OF BUILDINGS 18	DATE(S) ACQUIRED *(Year(s) only)* 19	GROSS FLOOR AREA *(outer dimensions)* TOTAL *(Sq. ft.)* 20	GROSS FLOOR AREA *(outer dimensions)* PERCENT OCCUPIED 21	COST *(In thousands of dollars-omit 000)* 22
10	OFFICE					
21	HOSPITAL					
22	PRISON					
23	SCHOOL					
29	OTHER INSTITUTIONAL USES	1				4
30	HOUSING					
40	STORAGE	3				10
50	INDUSTRIAL					
60	SERVICE					
70	RESEARCH AND DEVELOPMENT					
80	ALL OTHER *(Specify in Remarks)*	4				1
99	TRUST BUILDINGS *(Specify in Remarks)*			X X X X X	X X X	X X X X X
	TOTAL BUILDINGS	8				$ 15

OTHER STRUCTURES AND FACILITIES

23. USAGE CODE (A)	USAGE CLASSIFICATION (B)	COST *(In thousands of dollars-omit 000)* 24	23. USAGE *(Con.)* CODE (A)	USAGE *(Con.)* CLASSIFICATION (B)	COST *(Con.)* *(In thousands of dollars-omit 000)* 24
12	AIRFIELD PAVEMENTS		71	UTILITY SYSTEMS	33
13	HARBOR AND PORT FACILITIES		72	COMMUNICATIONS SYSTEMS	
15	POWER DEVELOPMENT AND DISTRIBUTION		73	NAVIGATION AND TRAFFIC AIDS	
16	RECLAMATION AND IRRIGATION		76	ROADS AND BRIDGES	38
16	FLOOD CONTROL AND NAVIGATION		77	RAILROADS	
40	STORAGE *(Other than buildings)*		78	MONUMENTS AND MEMORIALS	1
50	INDUSTRIAL *(Other than buildings)*		79	MISC. MILITARY FACILITIES	
60	SERVICE *(Other than buildings)*		80	ALL OTHER *(Specify in Remarks)*	13
70	RESEARCH AND DEVELOPMENT *(Other than buildings)*		99	TRUST *(Specify in Remarks)*	X X X X X
	TOTAL COST OTHER STRUCTURES AND FACILITIES				$ 85
	25. TOTAL COST: LAND, BUILDINGS, AND OTHER STRUCTURES AND FACILITIES				$

26. REMARKS *(Use reverse if more space is required)*

Report on donated Historic Sites
One installation - Natchez Trace Parkway (portion)
Block 17, Code 80 - Four comfort stations.
Block 23, Code 80 - Trails, signs, flagpole, landscaping.

27. TYPE OF TRANSACTION *(Check one only)* ☐ 1. NEW ACQUISITION ☐ 2. OMISSION ☐ 3. TRANSFER IN ☐ 4. DISPOSAL ☐ 5. TRANSFER OUT ☐ 6. REVISION

28. PREPARED BY *(Type name and title)*	29. SIGNATURE	30. DATE
Elmer F. Berry, Cartographic Technician Division of Land and Water Rights	Elmer F. Berry	10/7/64

GSA WASH DC 61-5211 U.S. GOVERNMENT PRINTING OFFICE : 1962 O - 612512 (93) 880-437 GSA FORM 1166 SEPTEMBER 1960

REPORT TO THE HOUSE COMMITTEE ON GOVERNMENT OPERATIONS PER RPM NO. 7. JULY 9, 1959

GENERAL SERVICES ADMINISTRATION ANNUAL REPORT OF REAL PROPERTY OWNED BY THE UNITED STATES *(For instructions see GSA Reg. 2-XI-201.04)*	FORM APPROVED BUDGET BUREAU NO. 25-R105.4	1. REPORT AS OF JUNE 30, 19 64
	2. AGENCY CONTROL NO.	3. GSA CONTROL NO.
4. NAME OF INSTALLATION *(Abbreviate when necessary so as not to exceed 23 type spaces)*	5. REPORTING AGENCY Department of the Interior	
	6. BUREAU OR OTHER MAJOR ORGANIZATION National Park Service	

LOCATION

7. STATE OR CONTINENT	8. CITY OR TOWN	9. COUNTY OR COUNTRY
Virginia		

GEOGRAPHICAL CODE	STATE OR CONTINENT	CITY OR TOWN	COUNTY OR COUNTRY	10. STREET ADDRESS, RFD, ROUTE NO., OR OTHER LOCAL DESIGNATION

LAND

11. USAGE CODE (A)	CLASSIFICATION (B)	METHOD(S) OF ACQUISITION CODE 12	DATE(S) ACQUIRED *(Year(s) only)* 13	AREA *(Acres to nearest tenth)* URBAN 14	RURAL 15	COST *(In thousands of dollars-omit 000)* 16
08	Parks & Historic Sites	2				
	TOTAL LAND			27.5	1,535.1	$ 183

BUILDINGS

17. USAGE CODE (A)	CLASSIFICATION (B)	NUMBER OF BUILDINGS 18	DATE(S) ACQUIRED *(Year(s) only)* 19	GROSS FLOOR AREA *(outer dimensions)* TOTAL *(Sq. ft.)* 20	PERCENT OCCUPIED 21	COST *(In thousands of dollars-omit 000)* 22
10	OFFICE	1				53
21	HOSPITAL					
22	PRISON					
23	SCHOOL					
29	OTHER INSTITUTIONAL USES	10				122
30	HOUSING	3				42
40	STORAGE	3				10
50	INDUSTRIAL					
60	SERVICE	2				19
70	RESEARCH AND DEVELOPMENT					
80	ALL OTHER *(Specify in Remarks)*					
99	TRUST BUILDINGS *(Specify in Remarks)*			x x x x x	x x x	x x x x x
	TOTAL BUILDINGS	19				$ 246

OTHER STRUCTURES AND FACILITIES

23. USAGE CODE (A)	CLASSIFICATION (B)	COST *(In thousands of dollars-omit 000)* 24	23. USAGE *(Con.)* CODE (A)	CLASSIFICATION (B)	COST *(Con.)* *(In thousands of dollars-omit 000)* 24
12	AIRFIELD PAVEMENTS		71	UTILITY SYSTEMS	60
13	HARBOR AND PORT FACILITIES		72	COMMUNICATIONS SYSTEMS	
15	POWER DEVELOPMENT AND DISTRIBUTION		73	NAVIGATION AND TRAFFIC AIDS	
16	RECLAMATION AND IRRIGATION		76	ROADS AND BRIDGES	397
18	FLOOD CONTROL AND NAVIGATION		77	RAILROADS	
40	STORAGE *(Other than buildings)*		78	MONUMENTS AND MEMORIALS	10
50	INDUSTRIAL *(Other than buildings)*		79	MISC. MILITARY FACILITIES	
60	SERVICE *(Other than buildings)*		60	ALL OTHER *(Specify in Remarks)*	139
70	RESEARCH AND DEVELOPMENT *(Other than buildings)*		99	TRUST *(Specify in Remarks)*	x x x x x
	TOTAL COST OTHER STRUCTURES AND FACILITIES				$ 606
	25. TOTAL COST: LAND, BUILDINGS, AND OTHER STRUCTURES AND FACILITIES				$

26. REMARKS *(Use reverse if more space is required)*

Report on donated Historic Sites
Five installations - Manassas National Battlefield Park (portion), Fredericksburg and Spotsylvania National Military Park (portion), Colonial National Historical Park (portion), Appomattox Court House National Historical Park (portion), Richmond National Battlefield Park (portion).
Block 23, Code 80 - Trails, flagpoles, fences, signs, landscaping.

27. TYPE OF TRANSACTION *(Check one only)* ☐ 1. NEW ACQUISITION ☐ 2. OMISSION ☐ 3. TRANSFER IN ☐ 4. DISPOSAL ☐ 5. TRANSFER OUT ☐ 6. REVISION

28. PREPARED BY *(Type name and title)*	29. SIGNATURE	30. DATE
Elmer F. Berry, Cartographic Technician Division of Land and Water Rights	Elmer F. Berry	10/7/64

GSA WASH DC 61-5211 ☆ U.S. GOVERNMENT PRINTING OFFICE : 1962 O - 612512(93) GSA FORM 1166 SEPTEMBER 1960

REPORT TO THE HOUSE COMMITTEE ON GOVERNMENT OPERATIONS PER RPM MEMO NO. 7 JULY 9, 1959

GENERAL SERVICES ADMINISTRATION **ANNUAL REPORT OF REAL PROPERTY OWNED BY THE UNITED STATES** *(For instructions see GSA Reg. 2-XI-201.04)*	FORM APPROVED BUDGET BUREAU NO. 29-R109.4	1. REPORT AS OF JUNE 30, 19 64
	2. AGENCY CONTROL NO.	3. GSA CONTROL NO.
4. NAME OF INSTALLATION *(Abbreviate when necessary so as not to exceed 23 type spaces)*	5. REPORTING AGENCY Department of the Interior	
	6. BUREAU OR OTHER MAJOR ORGANIZATION National Park Service	

LOCATION

7. STATE OR CONTINENT	8. CITY OR TOWN	9. COUNTY OR COUNTRY
Washington		

GEOGRAPHICAL CODE	STATE OR CONTINENT	CITY OR TOWN	COUNTY OR COUNTRY	10. STREET ADDRESS, RFD, ROUTE NO., OR OTHER LOCAL DESIGNATION

LAND

11. USAGE CODE (A)	USAGE CLASSIFICATION (B)	METHOD(S) OF ACQUISITION CODE 12	DATE(S) ACQUIRED *(Year(s) only)* 13	AREA *(Acres to nearest tenth)* URBAN 14	AREA *(Acres to nearest tenth)* RURAL 15	COST *(In thousands of dollars-omit 000)* 16
08	Parks & Historic Sites	2				
	TOTAL LAND				51.4	$ 26

BUILDINGS

17. USAGE CODE (A)	USAGE CLASSIFICATION (B)	NUMBER OF BUILDINGS 18	DATE(S) ACQUIRED *(Year(s) only)* 19	GROSS FLOOR AREA *(outer dimensions)* TOTAL *(Sq. ft.)* 20	GROSS FLOOR AREA *(outer dimensions)* PERCENT OCCUPIED 21	COST *(In thousands of dollars-omit 000)* 22
10	OFFICE					
21	HOSPITAL					
22	PRISON					
23	SCHOOL					
29	OTHER INSTITUTIONAL USES					
30	HOUSING					
40	STORAGE					
50	INDUSTRIAL					
60	SERVICE					
70	RESEARCH AND DEVELOPMENT					
80	ALL OTHER *(Specify in Remarks)*					
99	TRUST BUILDINGS *(Specify in Remarks)*			X X X X X	X X X	X X X X X
	TOTAL BUILDINGS					$ 0

OTHER STRUCTURES AND FACILITIES

23. USAGE CODE (A)	USAGE CLASSIFICATION (B)	COST *(In thousands of dollars-omit 000)* 24	23. USAGE *(Con.)* CODE (A)	USAGE *(Con.)* CLASSIFICATION (B)	COST *(Con.)* *(In thousands of dollars-omit 000)* 24
12	AIRFIELD PAVEMENTS		71	UTILITY SYSTEMS	
13	HARBOR AND PORT FACILITIES		72	COMMUNICATIONS SYSTEMS	
15	POWER DEVELOPMENT AND DISTRIBUTION		73	NAVIGATION AND TRAFFIC AIDS	
16	RECLAMATION AND IRRIGATION		76	ROADS AND BRIDGES	
18	FLOOD CONTROL AND NAVIGATION		77	RAILROADS	
40	STORAGE *(Other than buildings)*		78	MONUMENTS AND MEMORIALS	10
50	INDUSTRIAL *(Other than buildings)*		79	MISC. MILITARY FACILITIES	
60	SERVICE *(Other than buildings)*		80	ALL OTHER *(Specify in Remarks)*	
70	RESEARCH AND DEVELOPMENT *(Other than buildings)*		99	TRUST *(Specify in Remarks)*	X X X X X
	TOTAL COST OTHER STRUCTURES AND FACILITIES				$ 10
	25. TOTAL COST: LAND, BUILDINGS, AND OTHER STRUCTURES AND FACILITIES				$

26. REMARKS *(Use reverse if more space is required)*

Report on donated Historic Sites
One installation - Whitman Mission National Historic Site (portion)

27. TYPE OF TRANSACTION *(Check one only)* ☐ 1. NEW ACQUISITION ☐ 2. OMISSION ☐ 3. TRANSFER IN ☐ 4. DISPOSAL ☐ 5. TRANSFER OUT ☐ 6. REVISION

28. PREPARED BY *(Type name and title)*	29. SIGNATURE	30. DATE
Elmer F. Berry, Cartographic Technician Division of Land and Water Rights	Elmer F. Berry	10/7/64

GSA WASH DC 61-5211 — U.S. GOVERNMENT PRINTING OFFICE: 1962 O-612512(93) — GSA FORM 1166 SEPTEMBER 1960

REPORT TO THE HOUSE COMMITTEE ON GOVERNMENT OPERATIONS PER RPM MEMO NO.7 JULY 9, 1959

GENERAL SERVICES ADMINISTRATION
ANNUAL REPORT OF REAL PROPERTY OWNED BY THE UNITED STATES
(For instructions see GSA Reg. 2-XI-201.04)

FORM APPROVED BUDGET BUREAU NO. 26-R108.4

1. REPORT AS OF JUNE 30, 19 64
2. AGENCY CONTROL NO.
3. GSA CONTROL NO.
4. NAME OF INSTALLATION *(Abbreviate when necessary so as not to exceed 23 type spaces)*
5. REPORTING AGENCY: Department of the Interior
6. BUREAU OR OTHER MAJOR ORGANIZATION: National Park Service

LOCATION

7. STATE OR CONTINENT: Wyoming
8. CITY OR TOWN
9. COUNTY OR COUNTRY

GEOGRAPHICAL CODE	STATE OR CONTINENT	CITY OR TOWN	COUNTY OR COUNTRY

10. STREET ADDRESS, RFD, ROUTE NO., OR OTHER LOCAL DESIGNATION

LAND

11. USAGE CODE (A)	USAGE CLASSIFICATION (B)	METHOD(S) OF ACQUISITION CODE 12	DATE(S) ACQUIRED (Year(s) only) 13	AREA (Acres to nearest tenth) URBAN 14	AREA (Acres to nearest tenth) RURAL 15	COST (In thousands of dollars-omit 000) 16
08	Parks & Historic Sites	2				
TOTAL LAND					192.4	$ 24

BUILDINGS

17. USAGE CODE (A)	USAGE CLASSIFICATION (B)	NUMBER OF BUILDINGS 18	DATE(S) ACQUIRED (Year(s) only) 19	GROSS FLOOR AREA (outer dimensions) TOTAL (Sq. ft.) 20	GROSS FLOOR AREA (outer dimensions) PERCENT OCCUPIED 21	COST (In thousands of dollars-omit 000) 22
10	OFFICE					
21	HOSPITAL					
22	PRISON					
23	SCHOOL					
29	OTHER INSTITUTIONAL USES	12				95
30	HOUSING					
40	STORAGE	1				2
50	INDUSTRIAL					
60	SERVICE	2				3
70	RESEARCH AND DEVELOPMENT					
80	ALL OTHER (Specify in Remarks)	5				1
99	TRUST BUILDINGS (Specify in Remarks)			X X X X X	X X X	X X X X X
TOTAL BUILDINGS		20				$ 101

OTHER STRUCTURES AND FACILITIES

23. USAGE CODE (A)	USAGE CLASSIFICATION (B)	COST (In thousands of dollars-omit 000) 24	23. USAGE (Con.) CODE (A)	USAGE (Con.) CLASSIFICATION (B)	COST (Con.) (In thousands of dollars-omit 000) 24
12	AIRFIELD PAVEMENTS		71	UTILITY SYSTEMS	2
13	HARBOR AND PORT FACILITIES		72	COMMUNICATIONS SYSTEMS	
15	POWER DEVELOPMENT AND DISTRIBUTION		73	NAVIGATION AND TRAFFIC AIDS	
16	RECLAMATION AND IRRIGATION		76	ROADS AND BRIDGES	5
18	FLOOD CONTROL AND NAVIGATION		77	RAILROADS	
40	STORAGE (Other than buildings)		78	MONUMENTS AND MEMORIALS	
50	INDUSTRIAL (Other than buildings)		79	MISC. MILITARY FACILITIES	
60	SERVICE (Other than buildings)		80	ALL OTHER (Specify in Remarks)	2
70	RESEARCH AND DEVELOPMENT (Other than buildings)		99	TRUST (Specify in Remarks)	X X X X X
TOTAL COST OTHER STRUCTURES AND FACILITIES					$ 9
25. TOTAL COST: LAND, BUILDINGS, AND OTHER STRUCTURES AND FACILITIES					$

26. REMARKS *(Use reverse if more space is required)*

Report on donated Historic Sites
One installation - Fort Laramie National Historic Site (portion).
Block 17, Code 80 - Comfort stations.
Block 23, Code 80 - Fences, markers, signs, and landscaping.

27. TYPE OF TRANSACTION *(Check one only)* ☐ 1. NEW ACQUISITION ☐ 2. OMISSION ☐ 3. TRANSFER IN ☐ 4. DISPOSAL ☐ 5. TRANSFER OUT ☐ 6. REVISION

28. PREPARED BY *(Type name and title)*: Elmer F. Berry, Cartographic Technician, Division of Land and Water Rights
29. SIGNATURE: Elmer F. Berry
30. DATE: 10/7/64

GSA WASH DC 61-5211 — ☆ U.S. GOVERNMENT PRINTING OFFICE: 1962 O-612512(93) — GSA FORM 1166 SEPTEMBER 1960

REPORT TO THE HOUSE COMMITTEE ON GOVERNMENT OPERATIONS PER RPM MEMO NO. 7, JULY 3, 1959

U.S. DEPARTMENT OF JUSTICE,
Washington, D.C., October 6, 1964.

Hon. WILLIAM L. DAWSON,
Chairman, Committee on Government Operations,
House of Representatives, Washington, D.C.

DEAR MR. CHAIRMAN: Your letter of March 3, 1964, requested there be furnished to you, no later than November 1, 1964, certain data on the present-day evaluation of real property heretofore reported at $1 or less for accounting purposes.

The following sets forth the requested tabulation:

Location	Number of acres	Use	Estimated evaluation
Carrizo Springs, Tex	0.3	Border patrol station	$4,250
Eagle Pass, Tex	.7	do	5.000
El Centro, Calif	3.0	Border patrol sector headquarters and detention facility.	75,000
Do	4.6	Border patrol pistol range	4,600
Laredo, Tex	21.1	Border patrol sector headquarters	10,000
Sierra Blanca, Tex	.4	Border patrol station	2,000
Zapata, Tex	1.9	Border patrol station and housing	15,000
Total	32		115,850

Sincerely,

S. A. ANDRETTA,
Assistant Attorney General for Administration.

TREASURY DEPARTMENT,
Washington, D.C., October 22, 1964.

Hon. WILLIAM L. DAWSON,
Chairman, Committee on Government Operations, House of Representatives, Washington, D.C.

DEAR MR. CHAIRMAN: Referring to your letter of March 3, 1964, addressed to the Secretary, and the reply of March 4, there are enclosed reports showing the estimated present-day value of acreage (exclusive of public domain) listed in the Treasury Department's report of owned real property as having no acquisition, or negligible, costs, for the following:

U.S. Treasury Building and annex: Washington, D.C.
Bureau of the Mint: U.S. Bullion Depository, West Point, N.Y.
Bureau of Customs: Installations at various locations.
U.S. Coast Guard: Installations at various locations.

The acquisition costs of buildings, structures, and facilities located on the sites referred to in these reports are shown on the report of owned real property submitted to the General Services Administration as of June 30, 1964.

Sincerely,

A. E. WEATHERBEE,
Assistant Secretary for Administration.

U.S. Treasury Building and annex, Washington, D.C.

State code	GSA control No	Name of property	Property code	Usage code	How acquired	Acreage		Estimated present-day land value [1]
						Urban	Rural	
08	07810	U.S. Treasury Building and annex.	1	10	2	6.3	--------	$22,584,000

[1] From Office of Assessor, District of Columbia government.

NOTE.—Acquisition cost of buildings as of June 30, 1964, is shown on the report of owned real property submitted to GSA.

Bureau of the Mint

State code	GSA control No.	Name of property	Property code	Usage code	How acquired	Acreage		Estimated present-day land value
						Urban	Rural	
31	07814	U.S. Bullion Depository	1	40	2	--------	4.1	$4,100

NOTE.—Acquisition cost of building as of June 30, 1964, is shown on the report of owned real property submitted to GSA.

Bureau of Customs

State code	GSA control No.	Name of property	Property code	Usage code	How acquired	Acreage		Estimated present-day land value [1]
						Urban	Rural	
02	07832	Customs agency building	1	10	2	1.3	--------	$2,600
04	13503	U.S. border station	1	10	2	--------	0.7	260
18	07820	U.S. customhouse	1	10	2	--------	.8	700
18	07822	do	1	[1] 30	2	--------	.5	600
18	07823	do	1	[1] 30	2	--------	.2	700
18	07824	do	1	[1] 30	2	--------	.3	1,000
18	07825	do	1	[1] 30	2	--------	.7	600
33	15970	Customs immigration station	1	[1] 30	2	--------	1.5	500
33	13175	do	1	[1] 30	2	--------	1.4	232
33	07838	do	1	10	2	--------	1.8	600
33	07840	do	1	10	2	--------	1.4	1,000
42	07829	Customs agency building	1	40	2	.2	--------	2,500
42	11765	Customs storage area	1	40	2	3.7	--------	3,000
44	07828	U.S. border station	1	[1] 30	2	--------	.3	1,000
81	60191	U.S. customhouse	1	10	2	.1	--------	9,000
		Total	--------	--------	--------	5.3	9.6	24,292

[1] GSA approved usage code 30 instead of usage code 10 since the space used for housing exceeds that used for office.

NOTE.—Acquisition costs of buildings, structures, and facilities as of June 30, 1964, are shown on the report of owned real property submitted to GSA.

TREASURY DEPARTMENT

UNITED STATES COAST GUARD

PRESENT DAY VALUE OF LAND ACQUIRED AT NO COST
EXCLUSIVE OF PUBLIC DOMAIN PROPERTIES

AS OF 30 JUNE 1964

REPORT NUMBER

7056-21-61

PREPARED BY

DATA PROCESSING DIVISION

CCBQ-3556 (Rev. 9-59)

Key to Codes

State	Code	State	Code
Alabama	01	Nebraska	26
Alaska	50	Nevada	27
Arizona	02	New Hampshire	28
Arkansas	03	New Jersey	29
California	04	New Mexico	30
Colorado	05	New York	31
Connecticut	06	North Carolina	32
Delaware	07	North Dakota	33
District of Columbia	08	Ohio	34
Florida	09	Oklahoma	35
Georgia	10	Oregon	36
Hawaii	51	Pennsylvania	37
Idaho	11	Rhode Island	38
Illinois	12	South Carolina	39
Indiana	13	South Dakota	40
Iowa	14	Tennessee	41
Kansas	15	Texas	42
Kentucky	16	Utah	43
Louisiana	17	Vermont	44
Maine	18	Virginia	45
Maryland	19	Washington	46
Massachusetts	20	West Virginia	47
Michigan	21	Wisconsin	48
Minnesota	22	Wyoming	49
Mississippi	23	Puerto Rico	81
Missouri	24	North America—Foreign country	91
Montana	25		

Description	Usage code	Description	Usage code
Agricultural	01	Flood control and navigation	18
Grazing	04	Vacant	19
Forest and wildlife	07	Institutional	20
Parks and historic sites	08	Housing	30
Office building locations	10	Storage	40
Military (except airfields)	11	Industrial	50
Airfields	12	Other land	80
Harbor and port terminals	13	Trust land	99
Power development and distribution	15	Research and development	70
Reclamation and irrigation	16		

Inventory of Real Property Owned by the United States

Codes used in the detailed inventory listing

Land—Property code 1		Structures and facilities—Property code 3	
Usage code*	Usage classification	Usage code*	Usage classification
01	Agricultural.	12	Airfield pavements.
04	Grazing.	13	Harbor and port facilities.
07	Forest and wildlife.	15	Power development and distribution.
08	Parks and historic sites.	16	Reclamation and irrigation.
10	Office building locations.	18	Flood control and navigation.
11	Military (except airfields).	40	Storage (other than buildings).
12	Airfields.	50	Industrial (other than buildings).
13	Harbor and port terminals.	60	Service (other than buildings).
15	Power development and distribution.	70	Research and development (other than buildings).
16	Reclamation and irrigation.	71	Utility systems (heating, sewage, water, and electrical systems).
18	Flood control and navigation.	72	Communication systems.
19	Vacant.	73	Navigation and traffic aids.
20	Institutional.	76	Roads and bridges.
30	Housing.	77	Railroads.
40	Storage.	78	Monuments and memorials.
50	Industrial.	79	Miscellaneous military facilities.
70	Research and development.	80	All other.
80	All other.	99	Trust.
99	Trust.		

Buildings—Property code 2		How acquired (land)	
Usage code*	Usage classification	Acquisition code	Description
10	Office.		
	Institutional:	1	Public domain (applicable only for installations in the United States).
21	Hospital.	2	Purchase, donation, exchange, etc.
22	Prison.	3	Long-term interest (applicable only for installations in the Canal Zone and foreign countries).
23	School.		
29	Other institutional uses.		
30	Housing.		
40	Storage.		
50	Industrial.		
60	Service.		
70	Research and development.		
80	All other.		
99	Trust.		

*Usage codes describe the current predominant usage under each classification. Secondary usages not provided for in the inventory.

Additional information found in the detailed listing

E (excess): An "E" in the excess column means either a portion or all of any line entry is excess to the needs of the reporting agency.

E (estimated): An "E" shown after the cost figure indicates the absence of any recorded cost data. The estimate is based on costs at date of original acquisition by the Government, adjusted for subsequent capital changes.

Percent occupied: This column represents the percentage of the total building space in use by the Federal Government.

OL (outleased): OL is shown in the "Percent occupied" column, and is recorded when buildings or structures are outleased 100 percent by the Federal Government. If a portion is outleased, OL is not recorded.

N (negligible): An "N" shown in the "Land" columns indicates land of less than (0.1) acre. An "N" in the "Cost" column indicates cost of $1 through $499.

State code	GSA control No.	Name of property	Property code	Usage code	How acquired	Acreage (to nearest 10th) Urban	Acreage (to nearest 10th) Rural	Present-day value
								Thousands
01	12771	Demopolis Light Station	1	18	2		1.0	N
04	08752	San Francisco Air Station	1	12	2	20.5		$645
04	08739	Point Fermin Reservation	1	18	2	3.0		90
04	08750	Santa Barbara Light Station	1	18	2	8.6		301
04	08770	Humboldt Bay Lifeboat Station	1	18	2		17.2	18
04	08788	Point Sur Light Station	1	18	2		9.0	2
04	08801	Trinidad Head Light Station	1	18	2		.8	1
04	08803	Yerba Buena Depot	1	18	2	25.3		265
04	11289	Point Reyes Light Station	1	18	2		2.8	3
04	14518	Lake Tahoe Manned Moor	1	18	2		2.9	61
04	15340	Coast Guard Station, Bodega Bay	1	18	2		1.7	18
		Total				57.4	34.4	1,404
06	08032	Bartlett Point Light 5	1	18	2		.7	1
06	08033	Bartlett Reef Light	1	18	2		.7	1
06	08035	Branford Reef Light	1	18	2		1.0	2
06	08036	Bridgeport Harbor Light	1	18	2	.2		2
06	08037	Calves Island Light 20	1	18	2		.2	N
06	08049	Fitch Point Light	1	18	2		.7	1
06	08063	Long Beach Light	1	18	2		.3	1
06	08075	Peck Ledge Light	1	18	2		N	N
06	08079	Round Beach Light	1	18	2		.7	1
06	08083	Seaflower Reef Light	1	18	2		1.0	2
06	08084	Southport Light	1	18	2		N	N
06	08089	White Rock Reef Light	1	18	2		.7	1
06	08092	Scotch Cap Light 1	1	18	2		.7	1
06	08094	Stamford East Branch Channel Light 2	1	18	2		.2	N
06	08095	Black Rock Harbor Entrance Light 2A.	1	18	2		.7	1
06	08096	Black Rock Harbor Channel Light 3.	1	18	2		.7	1
06	08097	Housatonic River Light 7	1	18	2		.7	1
06	08098	Ice House Light 3	1	18	2		.7	1
06	08100	Stamford East Branch Channel Light 3.	1	18	2		.2	N
06	08106	Long Reach Lower Light 8	1	18	2		.7	1
06	08108	Long Reach Upper Light 9	1	18	2		.7	1
06	08127	Essex Reef Light 23	1	18	2		1.1	2
06	08134	Brockway Island Light 29	1	18	2		.7	1
06	08137	Brockway Reach Light 32	1	18	2		.7	1
06	08162	Mouse Island Light 73	1	18	2		.1	N
06	08186	Greens Ledge Light Station	1	18	2		1.0	4
06	08193	New London Ledge Light Station	1	18	2		.1	N
06	08204	Stamford Harbor Light	1	18	2		10.0	20
06	08228	Stamford Harbor Range Front Light 1	1	18	2		.2	N
		Total				.2	25.2	47
07	08067	Mispillion River Light	1	18	2		.2	N
07	08183	Fourteen Foot Bank Light Station	1	18	2		10.0	20
07	08187	Harbor of Refuge Light Station	1	18	2		.5	1
07	08219	Murderkill River Range Front Light	1	18	2		1.0	2
07	08221	New Castle Range Front Light	1	18	2		.1	N
07	08222	New Castle Range Rear Light	1	18	2		.1	N
07	08224	Reedy Island Range Rear Light	1	18	2		.1	N
		Total					12.0	23
09	11297	Radio Station Primary, Miami	1	11	2		231.0	462
09	10836	Air Station, St. Petersburg	1	12	2	9.4		470
09	14521	Air Station, Opa Locka	1	12	2	29.7		425
09	08301	American Shoal Light Station	1	18	2		4.0	N
09	08306	Boca Grande Range Rear Light	1	18	2		7.4	22
09	08313	Crooked River Light	1	18	2		11.3	15
09	08314	Base, St. Petersburg	1	18	2	7.9		450
09	08324	Fowey Rocks Light Station	1	18	2		4.0	N
09	08329	Hillsboro Light Station	1	18	2	3.0		60
09	08334	Key West Lighthouse	1	18	2	.8		8
09	08341	Lifeboat Station Point, Ponce, P.R.	1	18	2		10.0	60
09	08342	Ponce De Leon Inlet Light Station	1	18	2		5.0	75
09	08344	Port Everglades Light	1	18	2	.1		1
09	08359	Volusia Bar Lighthouse Reservation	1	18	2		2.0	1

State code	GSA control No.	Name of property	Property code	Usage code	How acquired	Acreage (to nearest 10th) Urban	Acreage (to nearest 10th) Rural	Present-day value
								Thousands
09	10840	Jacksonville Captain of Port	1	18	2	5.6		$100
09	11658	Loran Transmission Station, Venice	1	18	2		23.0	150
09	08369	Cape St. George Lighthouse Reservation	1	18	2		6.5	7
09	08404	Santa Rosa Lifeboat Station	1	18	2	17.0		34
09	10846	Apalachicola River Light Attention Station	1	18	2	.1		N
		Total				73.6	304.2	2,340
10	08305	Blythe Island Range Lights	1	18	2		50.0	1
10	08320	Fort Jackson Range Lights	1	18	2		1.0	1
10	08349	St. Simons Light	1	18	2	.1		15
10	08356	Tybee Light Station	1	18	2	5.7		10
10	10850	St. Simons Island Lifeboat Station	1	18	2		1.2	10
10	12769	Chattahoochee Light Attention Station.	1	18	2		1.0	N
		Total				5.8	53.2	37
12	08458	Chicago Lifeboat Station	1	18	2	.1		N
12	08714	Waukegan Harbor Light Station	1	18	2	.7		3
12	10856	Wilmette Harbor Lifeboat Station	1	18	2	.9		5
12	12804	Calumet Harbor Lifeboat Station	1	18	2	1.6		40
		Total				3.3		48
13	08577	Michigan City Lifeboat Station	1	18	2		.7	36
13	12788	Indiana Harbor East Phd Light	1	18	2		.1	N
		Total					.8	36
14	15333	Keokuk Moorings	1	18	2	2.1		4
17	08388	New Canal Light Station	1	18	2	.3		20
17	08395	Point Au Fer Range Front Light Station.	1	18	2		1.5	2
17	10869	Grand Isle Lifeboat Station	1	18	2	.8		10
		Total				1.1	1.5	32
18	07878	Baker Island Light Station	1	18	2		.1	N
18	07881	Bass Harbor Head Light Station	1	18	2		2.0	2
18	07882	Bear Island Light Station	1	18	2		2.0	2
18	07886	Boon Island Light Station	1	18	2		3.0	N
18	07891	Browns Head Light Station	1	18	2		6.0	3
18	07892	Burnt Coat Harbor Light Station	1	18	2		1.0	2
18	07893	Burnt Island Lifeboat Station	1	18	2		1.0	2
18	07894	Burnt Island Light Station	1	18	2		5.0	5
18	07905	Cuckolds Light Station	1	18	2		7.0	N
18	07906	Curtis Island Light Station	1	18	2		6.0	3
18	07909	Deer Island Thorofare Light	1	18	2		3.0	3
18	07915	Eagle Island Light	1	18	2		6.0	2
18	07917	Egg Rock Light Station	1	18	2		3.0	1
18	07920	Fort Point Light Station	1	18	2		2.1	3
18	07923	Goat Island Light Station	1	18	2		3.5	1
18	07924	Goose Rocks Light Station	1	18	2		.1	N
18	07929	Halfway Rock Light Station	1	18	2		1.5	N
18	07931	Heron Neck Light Station	1	18	2		10.0	5
18	07937	Little River Light Station	1	18	2		15.0	3
18	07939	Manana Island Fog Signal Station	1	18	2		1.0	N
18	07940	Marshall Point Light Station	1	18	2		5.6	3
18	07944	Monhegan Island Light Station	1	18	2		.1	N
18	07945	Moose Park Light Life Station	1	18	2		4.0	1
18	07946	Mount Desert Rock Light Station	1	18	2		10.0	N
18	07948	Nash Island Light Station	1	18	2		4.0	1
18	07952	Owls Head Light Station	1	18	2		17.3	3
18	07955	Peti Manan Light Station	1	18	2		9.0	2
18	07958	Pond Island Light Station	1	18	2		10.0	2
18	07962	Ram Island Light Station	1	18	2		4.0	1
18	07966	Saddleback Ledge Light Station	1	18	2		1.0	N
18	07969	Seguin Island Light Station	1	18	2		20.0	2
18	07972	Spring Point Ledge Light Station	1	18	2		8.3	N
18	07980	West Quoddy Head Light Station	1	18	2		100.0	10
18	07982	Whitehead Light Station	1	18	2		11.1	4
18	07987	Wood Island Light Station	1	18	2		8.0	2
18	10610	Prospect Harbor Light	1	18	2		.2	Z
18	10875	Fort Scammel Point Light	1	18	2		.1	N
18	10876	Avery Rock Light	1	18	2		.8	N

State code	GSA control No.	Name of property	Property code	Usage code	How acquired	Acreage (to nearest 10th) Urban	Acreage (to nearest 10th) Rural	Present-day value
								Thousands
18	10877	Little Mark Island Monitor Light	1	18	2		1.0	$N
18	10878	Isle au Haut Light	1	18	2		.1	N
18	10879	Crow Island Light	1	18	2		2.2	1
18	10880	Lubec Channel Light	1	18	2		9.0	N
18	10881	Grindel Point Light	1	18	2		.1	N
18	10882	Franklin Island Light	1	18	2		12.0	2
18	10883	Dog Island Light	1	18	2		.8	N
18	10885	Blue Hill Bay Light	1	18	2		.1	N
18	10891	Rockland Light Station	1	18	2		1.1	N
18	10894	Cross Island Lifeboat Station	1	18	2		5.0	3
18	10895	Damariscove Island Lifeboat Station	1	18	2		.5	1
18	10897	Portland Head Life Station	1	18	2	.7		1
18	12366	Kennebec River Lifeboat Station Wharf	1	18	2		.2	N
18	12369	Quoddy Head Lifeboat Station Lookout	1	18	2		N	N
18	12757	Abagadasset Point Ranges	1	18	2		.1	N
18	12370	Quoddy Head Lifeboat Station, Old	1	19	2		4.9	2
		Total				.7	328.9	78
19	08264	Greenbury Point Lighthouse	1	18	2		5.0	N
19	08289	Piney Point Light Station	1	18	2	.4		N
19	08292	Sandy Point Light Station	1	18	2		5.0	N
19	10901	Thomas Point Light Station	1	18	2		5.0	N
19	10902	Point No Point Light Station	1	18	2		5.0	N
19	10903	Craighill Channel Range Light Station	1	18	2		5.0	N
19	10906	Hooper Island Light Station	1	18	2		5.0	N
19	10907	Drum Point Light Station	1	18	2		5.0	N
19	15862	Baltimore Light	1	18	2		5.0	N
19	15864	Bloody Point Bar Light	1	18	2		5.0	N
19	15868	Choptank River Light	1	18	2		5.0	N
19	15872	Fishing Battery Light	1	18	2		.1	N
19	15873	Great Shoal Light	1	18	2		5.0	N
19	15875	Holland Island Bar Light	1	18	2		5.0	N
19	15876	Hooper Strait Light	1	18	2		5.0	N
19	15877	James Island Light	1	18	2		5.0	N
19	15880	Love Point Light	1	18	2		5.0	N
19	15881	Maryland Point Light	1	18	2		5.0	N
19	15882	Morgantown Light 30	1	18	2		5.0	N
19	15885	Old House Cove Light	1	18	2		5.0	N
19	15889	Potomac River Light 33	1	18	2		5.0	N
19	15891	Seven Foot Knoll Light	1	18	2		5.0	N
19	15892	Sharkfin Shoal Light	1	18	2		5.0	N
19	15893	Solomons Lump Light	1	18	2		5.0	N
19	15897	Upper Potomac River Light 1	1	18	2		5.0	N
19	15898	Upper Potomac River Light 5	1	18	2		5.0	N
19	15899	Upper Potomac River Light 6	1	18	2		5.0	N
19	15900	Upper Potomac River Light 8	1	18	2		5.0	N
19	15901	Upper Potomac River Light 15	1	18	2		5.0	N
		Total				.4	135.1	N
20	07876	Annisquam Harbor Light Station	1	18	2	6.5		4
20	07887	Borden Flats Light Station	1	18	2		8.8	N
20	07889	Boston Light Station	1	18	2		1.0	3
20	07896	Cape Cod Light Station	1	18	2		10.0	6
20	07899	Cape Poge Light	1	18	2		4.0	4
20	07908	Deer Island Light Station	1	18	2		N	N
20	07912	Dumpling Rock Light Station	1	18	2		1.0	N
20	07916	Eastern Point Light Station	1	18	8	1.0		2
20	07922	Gay Head Light	1	18	2		2.0	1
20	07928	Plymouth Light Station	1	18	2		14.0	3
20	07938	Long Point Light Station	1	18	2		4.0	N
20	07947	Nantucket Loran Station	1	18	2		177.9	11
20	07950	Nauset Beach Light	1	18	2		.1	N
20	07951	Nobska Point Light Station	1	18	2	2.1		5
20	07953	Palmers Island Light Station	1	18	2		1.0	1
20	07960	Race Point Light Station	1	18	2		16.0	1
20	07968	Sankaty Head Light Station	1	18	2		10.0	6
20	07975	Ten Pound Island Light	1	18	2		.1	N
20	07979	West Chop Light Station	1	18	2		2.1	3
20	07985	Wings Neck Light Station	1	18	2		2.0	2
20	07986	Wood End Light Lookout Station	1	18	2		13.5	1
20	10609	Castle Rocks Fog Signal	1	18	2		N	N
20	10616	East Chop Light	1	18	2		.1	N

State code	GSA control No.	Name of property	Property code	Usage code	How acquired	Acreage (to nearest 10th) Urban	Acreage (to nearest 10th) Rural	Present-day value
								Thousands
20	10913	Long Island Light	1	18	2		.1	$N
20	10914	Tarpaulin Cove Light	1	18	2		4.5	2
20	10915	Marblehead Light	1	18	2	.3		1
20	10916	Graves Light Station	1	18	2		10.0	N
20	10917	Cape Ann Light Station	1	18	2		50.0	5
20	10918	Newburyport Harbor Light	1	18	2	.3		1
20	10919	Nantucket Light	1	18	2		40.0	1
20	10924	Race Point Lifeboat Station	1	18	2		4.8	5
20	10925	Highland Lifeboat Station	1	18	2		.1	N
20	10927	Orleans Lifeboat Station	1	18	2		1.6	1
20	10929	Gay Head Lifeboat Station	1	18	2		.7	1
20	10931	Boston Lifeboat Station	1	18	2	1.8		2
20	10938	Nahant Lifeboat Station	1	18	2	1.0		2
20	12363	Gurnet Lifeboat Station	1	18	2		.2	1
20	12364	Gurnet Lifeboat Station Boathouse	1	18	2		.1	N
20	12365	Gurnet Lifeboat Station Boathouse	1	18	2		.5	N
20	12367	Ned Point Light	1	18	2		.2	N
20	12371	Straitsmouth Light	1	18	2		1.8	N
20	12759	Maddaket Lifeboat Station Original	1	18	2	2.6		1
20	12760	Maddaket Lifeboat Station Boathouse	1	18	2	.1		N
		Total				15.7	382.2	76
21	08421	Au Sable Light Station	1	18	2		323.8	38
21	08427	Bayfield Rock Range Light	1	18	2		2.3	1
21	08428	Beaver Island Harbor Light Station	1	18	2		.9	1
21	08431	Belle Isle Lifeboat Station	1	18	2	1.7		8
21	08445	Cath Mission Light Site	1	18	2		1.8	N
21	08449	Charlevoix Moorings	1	18	2	1.5		20
21	08466	Copper Harbor Range Light	1	18	2		11.4	3
21	08467	Crisp Point Light	1	18	2		15.0	4
21	08471	Coast Guard Base Detroit	1	18	2	4.1		60
21	08485	Escanaba Light Station	1	18	2	2.1		6
21	08490	Forty Mile Point Light Station	1	18	2		26.7	8
21	08493	Frankfort Lifeboat Station	1	18	2		2.7	5
21	08506	Granite Island Light	1	18	2		2.5	1
21	08529	Huron Bay Light	1	18	2		3.0	1
21	08530	Huron Island Light Station	1	18	2		42.2	5
21	08533	Ile Aux Galet Light Station	1	18	2		1.8	N
21	08551	Little Rapids Cut Light Attention Station	1	18	2		.9	18
21	08555	Lower Nicolet Range Light	1	18	2		12.7	1
21	08561	Manistique Light Station Dwelling	1	18	2	.2		5
21	08563	Manistee Moorings	1	18	2	4.2		8
21	08573	Mendota Light	1	18	2		.9	1
21	08580	Middle Island Light Station	1	18	2		10.5	11
21	08582	Middle Neebish Cut Light Attention Station	1	18	2		40.0	15
21	08589	Moon Island Leading Light	1	18	2		4.0	N
21	08607	Payment Range	1	18	2		.6	1
21	08616	Pipe Island Lighthouse Reservation	1	18	2		.2	N
21	08622	Pointe Aux Barques Light	1	18	2		.5	5
21	08623	Point Iroquois Light Station	1	18	2		54.9	20
21	08624	Point of Woods Range Light Station	1	18	2		.6	1
21	08625	Keweenaw Upper Entrance Light Station	1	18	2		.9	2
21	08626	Portage Lifeboat Station	1	18	2		4.0	5
21	08629	Port Huron Lifeboat Station	1	18	2	6.3		5
21	08630	Port Sanilac Light	1	18	2		.1	1
21	08637	Presque Isle Range Light Station	1	18	2		6.2	3
21	08648	Rouleau Point Range Front Light	1	18	2	.1		N
21	08655	Saginaw River Light Station	1	18	2	.2		2
21	08660	St. Joseph Lifeboat Station	1	18	2	.9		20
21	08675	Seul Choix Pointe Light Station	1	18	2		6.1	4
21	08684	South Fox Island Light Station	1	18	2		9.6	3
21	08687	South Manitou Island Light Station	1	18	2		12.6	3
21	08694	Sturgeon Point Light	1	18	2		4.9	6
21	08696	Sugar Island Reservations	1	18	2		4.5	6
21	08701	Tawas Lifeboat Station	1	18	2		31.3	20
21	08708	Traverse City Attention Station	1	18	2	77.6		30
21	08713	Waugoshance Daybeacon	1	18	2		.2	N
21	08717	West Neebish Rock Lower Light	1	18	2		.1	3
21	08720	White River Light	1	18	2		2.9	4

State code	GSA control No.	Name of property	Property code	Usage code	How acquired	Acreage (to nearest 10th) Urban	Acreage (to nearest 10th) Rural	Present-day value
								Thousands
21	10946	Charlevoix Lifeboat Station	1	18	2	2.8		$8
21	10947	Holland Lifeboat Station	1	18	2	2.4		2
21	10948	Grand Marais Lifeboat Station	1	18	2		1.2	5
21	10949	do	1	18	2		3.2	16
21	10951	Mackinac Island Lifeboat Station	1	18	2	.2		3
21	10953	Muskegon Lifeboat Station	1	18	2	4.4		6
21	11739	St. Clair Canal Rear Light	1	18	2		.1	7
21	12394	Pentwater Lifeboat Station	1	18	2		.9	8
21	12775	Ashtabula Light Station Switch House	1	18	2	1.6		2
21	12777	Brush Point Range Light Station	1	18	2		8.5	10
21	12778	Cheboygan Moorings	1	18	2	2.0		10
21	12780	Detroit River Light Station	1	18	2		10.0	N
21	12786	Hammond Lifeboat Station	1	18	2		2.0	10
21	12794	Middle Island Boathouse Site	1	18	2		.3	1
21	12798	Naubinway Island Light	1	18	2		1.0	N
21	12800	Saginaw Bay Range Front Light	1	18	2		.2	N
21	12801	St. Joseph Phd Light Station	1	18	2	.3		1
21	12805	South Manitou Lifeboat Station	1	18	2		1.2	1
21	13808	Tawas Lifeboat Station Boathouse Site.	1	18	2	16.0		28
21	13809	Tawas Lifeboat Station Fog Signal	1	18	2	3.8		7
21	13810	Tawas Lifeboat Station Trailer Site.	1	18	2	8.6		4
21	13811	Winter Point Range Light Station	1	18	2		3.8	N
21	15339	St. Clair Shores Mooring	1	18	2	.7		25
21	15908	Saginaw Bay River Range Light	1	18	2		.1	1
21	08592	Neebish East Range Light	1	19	2		1.2	1
		Total				141.7	677.0	520
22	08597	North Superior Lifeboat Station	1	18	2	1.2		4
22	08689	Split Rock Light Station	1	18	2		7.6	3
22	08710	Two Harbors Light Station	1	18	2		1.0	1
22	11691	Duluth Lifeboat Station	1	18	2	.9		3
22	11692	do	1	18	2	.9		3
22	13048	North Superior Lifeboat Station Dwelling	1	18	2	.3		3
22	15907	Pine Creek Range	1	18	2		.8	N
		Total				3.3	9.4	17
28	07934	Isle of Shoals Light Station	1	18	2		1.0	N
28	07959	Portsmouth Harbor Light Station	1	18	2	3.1		1
		Total				3.1	1.0	1
29	08046	Elbow of Cross LE Light	1	18	2		2.8	6
29	08053	Great Beds Light	1	18	2		8.8	18
29	08069	Newark Bay Light	1	18	2		.2	N
29	08109	Newark Bay Light 9	1	18	2		.2	N
29	08111	Arthur Kill Light 10	1	18	2		.7	1
29	08115	Arthur Kill Light 14	1	18	2		.7	1
29	08116	Newark Bay Light 15	1	18	2		.2	N
29	08117	Kill Van Kull Light 16	1	18	2	.2		1
29	08119	Kill Van Kull Light 18	1	18	2	.2		1
29	08121	Newark Bay Light 19	1	18	2		.2	N
29	08124	Newark Bay Light 22	1	18	2		.7	1
29	08190	Miah Maull Shoal Light Station	1	18	2		2.8	6
29	08202	Sea Girt Light	1	18	2		N	N
29	08203	Ship John Shoal Light Station	1	18	2		5.0	10
29	08231	Story Flats Site	1	18	2	.7		2
29	11285	Little Tinicum Island Range Rear Light	1	18	2	.1		1
		Total				1.2	22.3	48
31	08030	Barber Point Light	1	18	2		.1	N
31	08031	Bar Beach Light	1	18	2		.7	1
31	08034	Bluff Point Light	1	18	2		.1	N
31	08039	Cedar Island Light	1	18	2		.4	1
31	08042	Cold Spring Harbor Light	1	18	2		.7	1
31	08043	College Point Reef Light	1	18	2		.7	1
31	08044	Cumberland Head Light	1	18	2		.8	1
31	08047	Elm Tree Range Front Light	1	18	2	.1		1
31	08050	Upper Hudson River Light 42	1	18	2		1.0	2
31	08052	Gangway Rock Light	1	18	2		.7	1
31	08054	Great Kills Light	1	18	2		.2	N

State code	GSA control No.	Name of property	Property code	Usage code	How acquired	Acreage (to nearest 10th) Urban	Acreage (to nearest 10th) Rural	Present-day value
								Thousands
31	08055	Middle Hudson River Light 38	1	18	2	--------	.7	$1
31	08056	Hart Island Light	1	18	2	--------	.7	1
31	08061	Kingston Flats Light	1	18	2	--------	.7	1
31	08062	Lawrence Point Ledge Light	1	18	2	.7	--------	2
31	08068	Negro Point Light	1	18	2	.1	--------	1
31	08072	North Brother Island North Light	1	18	2	.2	--------	1
31	08074	Old Orchard Shoal Light	1	18	2	.7	--------	4
31	08076	Point Au Roche Light	1	18	2	--------	.1	N
31	08077	Port Chester Harbor Channel Light	1	18	2	--------	.7	1
31	08078	Port Chester Light	1	18	2	--------	.7	1
31	08080	Sand Spit Light	1	18	2	--------	.7	1
31	08081	Sands Point Light	1	18	2	--------	.7	1
31	08086	Sunken Meadow Light	1	18	2	--------	.2	N
31	08099	Sag Harbor Light 3	1	18	2	--------	.7	1
31	08101	Flushing Bay Light 6	1	18	2	.7	--------	4
31	08102	Whitehall Narrows Light 4	1	18	2	--------	.5	1
31	08103	Lower Hudson River Light 6	1	18	2	--------	.7	1
31	08104	Whitehall Narrows Light 6	1	18	2	--------	.7	1
31	08105	Lower Hudson River Light 7	1	18	2	--------	.7	1
31	08107	Lower Hudson River Light 11	1	18	2	--------	.7	1
31	08112	Lower Hudson River Light 18	1	18	2	.7	--------	4
31	08113	Lower Hudson River Light 19	1	18	2	--------	N	N
31	08118	Lower Hudson River Light 25	1	18	2	--------	.7	1
31	08120	Whitehall Narrows Light 18	1	18	2	--------	.5	1
31	08122	Lower Hudson River Light 27	1	18	2	--------	.1	N
31	08125	Low Hudson River Light 34	1	18	2	--------	.7	1
31	08126	Whitehall Narrows Light 22	1	18	2	--------	.5	1
31	08128	Whitehall Narrows Light 24	1	18	2	--------	1.0	2
31	08131	Whitehall Narrows Light 26	1	18	2	--------	.1	N
31	08133	Whitehall Narrows Light 28	1	18	2	--------	.2	N
31	08135	Whitehall Narrows Light 30	1	18	2	--------	.2	N
31	08136	Middle Hudson River Light 24	1	18	2	--------	.2	N
31	08139	Middle Hudson River Light 32	1	18	2	--------	.7	1
31	08142	Middle Hudson River Light 41	1	18	2	--------	1.1	2
31	08143	Middle Hudson River Light 49	1	18	2	--------	6.5	13
31	08144	Middle Hudson River Light 52	1	18	2	--------	.7	1
31	08147	Middle Hudson River Light 62	1	18	2	--------	.7	1
31	08148	Middle Hudson River Light 63	1	18	2	--------	.7	1
31	08149	Middle Ground Flashing White Channel Light 2	1	18	2	--------	.7	1
31	08150	Middle Hudson River Light 74	1	18	2	--------	.7	1
31	08151	Upper Hudson River Light 1	1	18	2	--------	1.1	2
31	08153	Upper Hudson River Light 6	1	18	2	--------	.7	1
31	08154	Upper Hudson River Light 9	1	18	2	--------	.7	1
31	08155	Upper Hudson River Light 13	1	18	2	--------	.7	1
31	08156	Upper Hudson River Light 17	1	18	2	--------	.7	1
31	08158	Upper Hudson River Light 22	1	18	2	--------	.7	1
31	08159	Upper Hudson River Light 27	1	18	2	--------	.7	1
31	08160	Upper Hudson River Light 31	1	18	2	--------	.7	1
31	08164	Upper Hudson River Light 47	1	18	2	--------	.7	1
31	08167	Upper Hudson River Light 60	1	18	2	--------	.7	1
31	08168	Upper Hudson River Light 65	1	18	2	--------	1.0	2
31	08180	Esopus Meadows Light Station	1	18	2	--------	N	N
31	08180	Esopus Meadows Light Station	1	18	2	--------	.2	N
31	08181	Execution Rocks Light Station	1	18	2	--------	.2	N
31	08188	Latimer Reef Light	1	18	2	--------	8.8	18
31	08196	Orient Point Light	1	18	2	--------	1.0	2
31	08199	Robbins Reef Light Station	1	18	2	8.8	--------	18
31	08200	Romer Shoal Light Station	1	18	2	1.0	--------	2
31	08201	Saugerties Light	1	18	2	--------	1.0	2
31	08205	Stepping Stones Light Station	1	18	2	--------	.7	1
31	08208	Stratford Shoal Light Station	1	18	2	--------	1.0	2
31	08209	Tarrytown Light Station	1	18	2	--------	.7	1
31	08210	Throgs Neck Light Station	1	18	2	.4	--------	3
31	08424	Coast Guard Base, Buffalo	1	18	2	29.6	--------	210
31	08436	Braddock Point Light	1	18	2	--------	.8	1
31	08450	Chaumont Harbor Light	1	18	2	--------	.1	N
31	08454	Cherry Island Light	1	18	2	--------	.1	N
31	08478	Dunkirk Light Station	1	18	2	3.9	--------	5
31	08495	Galloo Island Light Station	1	18	2	--------	30.8	7
31	08504	Grand Island Range Rear Light	1	18	2	--------	.1	1
31	08602	Oswego Lifeboat Station	1	18	2	1.8	--------	20
31	08643	Rochester Lifeboat Station	1	18	2	2.8	--------	15
31	08644	Rochester Lifeboat Station Dwelling	1	18	2	3.3	--------	20
31	08646	Rock Island Light Station	1	18	2	--------	4.0	4
31	08653	Sackets Harbor Light	1	18	2	--------	.2	3
31	08679	Sister Islands Light	1	18	2	--------	.3	N

State code	GSA control No.	Name of property	Property code	Usage code	How acquired	Acreage (to nearest 10th) Urban	Acreage (to nearest 10th) Rural	Present-day value
								Thousands
31	08680	Sodus Outer Light Station	1	18	2		3.4	$15
31	08695	Stony Point Light	1	18	2		.3	4
31	08697	Sunken Rock Light	1	18	2		.3	N
31	08703	Thirty Mile Point Light Station	1	18	2		3.3	2
31	08705	Tibbetts Point Light Station	1	18	2		3.0	3
31	11001	Galloo Island Lifeboat Station	1	18	2		3.4	2
31	11002	Niagara Lifeboat Station	1	18	2		2.5	10
31	12781	East Charity Shoal Light	1	18	2		.9	N
31	12784	Fort Niagara Light Station	1	18	2		1.1	1
31	12799	Niagara Lifeboat Station Lookout Tower	1	18	2		.1	N
31	12803	Sodus Point Light Control Station	1	18	2		.3	3
31	13047	Grand Island Range Front Light	1	18	2		.1	6
		Total				54.8	107.7	459
32	08237	Bodie Island Light	1	18	2		.2	N
32	11015	Currituck Sound Light Station	1	18	2		1.5	N
32	11016	Nor River Lights 9 and 10	1	18	2		1.0	N
32	11017	Roanoke Marshes Light Station	1	18	2		30.0	N
32	11019	Pea Island Lifeboat Station	1	18	2		10.0	N
32	15865	Bluff Shoal Light	1	18	2		5.0	N
32	15866	Brant Island Shoal Light	1	18	2		5.0	N
32	15870	Croatan Light	1	18	2		5.0	N
32	15874	Gull Shoal Light	1	18	2		5.0	N
32	15878	Laurel Point Light	1	18	2		5.0	N
32	15879	Long Shoal Light	1	18	2		5.0	N
32	15884	Northwest Point Royal Shoal Light	1	18	2		5.0	N
32	15886	Oliver Reef Light	1	18	2		10.0	N
32	15888	Pamlico Point Light	1	18	2		5.0	N
32	15890	Roanoke River Channel Light 8	1	18	2		5.0	N
32	15902	Wade Point Light	1	18	2		5.0	N
		Total					102.7	
34	08423	Ballast Island Light	1	18	2		.9	2
34	08460	Cleveland Moorings	1	18	2	1.3		75
34	08487	Fairport Harbor Lifeboat Station	1	18	2	4.8		16
34	08514	Green Island Light	1	18	2		1.3	1
34	08567	Marblehead Light Station	1	18	2		3.3	4
34	08706	Toledo Moorings	1	18	2	.9		5
34	08707	Toledo Harbor Light Station	1	18	2		1.6	N
34	11040	Lorain Lifeboat Station	1	18	2	1.0		10
34	11041	Ashtabula Lifeboat Station	1	18	2	.3		8
34	11042	Cleveland Lifeboat Station	1	18	2	.3		10
34	11742	Sandusky Inner Rear Lights	1	18	2		11.9	N
34	12790	Manhattan Front Range Light	1	18	2		.9	5
34	12791	Manhattan Rear Range Light	1	18	2		.2	2
34	12802	Sandusky Bay Light Station Range Light	1	18	2		11.9	N
		Total				8.6	32.0	138
36	08870	DesDemona Sands Light	1	18	2		10.0	N
36	08899	Depoe Bay Moorings	1	18	2		.5	3
36	08901	Empire Electronic Repair Shop	1	18	2	.4		1
36	11049	Tongue Point Base	1	18	2	1.0		1
36	12400	Coquille River Lifeboat Station	1	18	2		.9	N
36	15342	Tillamook Bay Station Moorings	1	18	2	.3		N
36	08837	Willamette River Lighthouse Reservation	1	19	2		.5	N
		Total				1.7	11.9	5
37	08213	Chester Range Front Light	1	18	2		.3	1
38	07884	Block Island North Light	1	18	2		33.7	4
38	7927	Gull Rocks Light Station	1	18	2		.3	N
38	7957	Pomham Rocks Light Station	1	18	2		.5	1
38	07964	Rose Island Light Station	1	18	2		1.5	1
38	07967	Sakonnet Light Station	1	18	2		8.8	N
38	10886	Pemaquid Point Light	1	18	2		.1	N
38	11056	Block Island Lifeboat Station	1	18	2		1.6	2
38	11058	Green Hill Lifeboat Station, inactive.	1	18	2		1.1	1
38	11059	Castle Island Light	1	18	2		1.0	N
		Total					48.6	9

State code	GSA control No.	Name of property	Property code	Usage code	How acquired	Acreage (to nearest 10th) Urban	Acreage (to nearest 10th) Rural	Present-day value
								Thousands
39	08304	Barnwell Place Range Light	1	18	2		.3	$1
39	08310	Charleston Light, Coast Guard	1	18	2		472.0	N
39	08328	Georgetown Light Station	1	18	2		7.4	3
39	08343	Sullivans Island Lifeboat Station	1	18	2	3.8		8
39	08358	Jones Island, Venus Point Lighthouse Reservation.	1	18	2		1.0	1
39	11063	Sampit River Engineering Wharf	1	18	2		3.5	1
		Total				3.8	484.2	14
42	11071	Sabine Lifeboat Station	1	10	2		1.5	1
42	08365	Brazos Santiago Light Station	1	18	2	10.0		N
42	08372	Corpus Christi Depot	1	18	2	3.4		15
42	08397	Port Isabel Lifeboat Station	1	18	2		10.1	20
42	11070	Freeport Lifeboat Station	1	18	2	2.1		5
42	08375	Galveston Lifeboat Station Reservation	1	19	2	7.6		76
42	08384	Matagorda Light Reservation	1	19	2		N	N
42	08385	do	1	19	2		5.0	N
		Total				23.1	16.6	117
44	08059	Isle La Motte Light	1	18	2		.N	N
44	08060	Juniper Island Light	1	18	2		.1	N
44	08066	Maxfield Point Light	1	18	2		.N	N
44	08071	Newport Wharf Light	1	18	2		.N	N
44	08088	Whipple Point Light	1	18	2		.N	N
44	08093	Whitehall Narrows Light 1	1	18	2		.5	1
44	08110	Whitehall Narrows Light 9	1	18	2		.2	N
44	08114	Whitehall Narrows Light 13	1	18	2		.6	1
44	08123	Whitehall Narrows Light 21	1	18	2		.5	1
44	08140	Whitehall Narrows Light 35	1	18	2		.1	N
		Total					2.0	3
45	08250	Chincoteague Inlet Light	1	18	2		1.0	N
45	08269	Jones Point Light	1	18	2		1.1	N
45	11082	Smith Point Light Station	1	18	2		5.0	N
45	11084	Wolf Trap Light Station	1	18	2		5.0	N
45	11089	Thimble Shoal Light Station	1	18	2		5.0	N
45	11091	Old Plantation Flat Light Station	1	18	2		5.0	N
45	15863	Bells Rock Light	1	18	2		5.0	N
45	15867	Cherrystone Bar Light, Old	1	18	2		5.0	N
45	15869	Craney Island Light	1	18	2		5.0	N
45	15871	Deepwater Shoals Light	1	18	2		5.0	N
45	15883	Newport News Light	1	18	2		5.0	N
45	15887	Pages Rock Light	1	18	2		5.0	N
45	15894	Sting Ray Point Light	1	18	2		5.0	N
45	15895	Tangier Sound Light	1	18	2		5.0	N
45	15896	Tue Marshes Light	1	18	2		9.0	N
45	15903	York Spit Light	1	18	2		5.0	N
		Total					76.1	
46	08832	Three Tree Point Light	1	18	2		.7	N
46	08867	Bush Point Light	1	18	2		.1	N
46	08871	Dofflemyer Point Light	1	18	2		N	1
46	08881	Point Hudson Light	1	18	2		N	N
46	08882	Point Monroe Light	1	18	2		.1	3
46	08885	Semiahmoo Light	1	18	2		10.0	5
46	08892	Burrows Island Light Station	1	18	2		48.7	6
46	08903	Grays Harbor Lifeboat Station	1	18	2		1.4	N
46	08909	Marrowstone Point Light Station	1	18	2		9.0	41
46	08918	Point Wilson Light Station	1	18	2		5.3	41
46	10535	Willapa Bay Light and Lifeboat Station	1	18	2		.4	N
46	11108	Admiralty Head Reservation	1	18	2		1.2	1
		Total					76.9	98
48	08416	Algoma Pierhead Light Station	1	18	2	.4		2
48	08418	Ashland Breakwater Light Station	1	18	2	.2		2
48	08422	Baileys Harbor Range Light	1	18	2		4.4	1
48	08425	Boyer Bluff Light	1	18	2		.1	1
48	08447	Chambers Island Light Station	1	18	2	40.0		20
48	08479	Dunlap Reef Light	1	18	2		.2	N
48	08507	Grassy Island Lights	1	18	2	.4		1
48	08515	Green Island Light	1	18	2		1.6	1

State code	GSA control No.	Name of property	Property code	Usage code	How acquired	Acreage (to nearest 10th) Urban	Acreage (to nearest 10th) Rural	Present-day value
								Thousands
48	08540	Electronic Repair Shop	1	18	2	1.1		$15
48	08585	Milwaukee Lifeboat Station	1	18	2	1.2		7
48	08631	Port Washington Light Station	1	18	2	.3		3
48	08638	Racine Lifeboat Station	1	18	2	.6		12
48	08677	Sherwood Point Light Station	1	18	2	1.4		2
48	08693	Sturgeon Bay Canal Lifeboat Station	1	18	2	1.3		10
48	11122	Kenosha Lifeboat Station	1	18	2	1.0		5
48	11124	Two Rivers Lifeboat Station	1	18	2		1.2	8
48	12406	North Cut Light Station Reservation	1	18	2		.1	N
48	12774	Ashland Breakwater Light Station Boathouse	1	18	2	.1		N
48	13806	Fox River Light Attention Station	1	18	2	.1		1
		Total				48.1	7.6	6
50	60310	Biorka Island Loran Station	1	18	2		20.6	97
		Total					20.6	1
51	60526	Barbers Point Light	1	18	2		5.0	88
51	60527	Nawiliwili Light Station	1	18	2		3.2	1
51	60528	Ka Lae Light	1	18	2		4.9	2
51	60529	Kailua Light	1	18	2		2.1	25
51	60530	Kaumalapau Light	1	18	2		2.3	N
51	60532	Hanamanioa Light	1	18	2		2.0	N
51	60534	Lehua Rock Light	1	18	2		277.0	1
51	60536	Diamond Head Light	1	18	2	2.2		75
51	60537	Makapuu Point Light	1	18	2		30.5	49
51	60543	Kilauea Point Light Station	1	18	2		31.0	4
51	60545	Molokai Loran Station	1	18	2		261.0	1
51	60546	Pauwela Point Light Station	1	18	2		3.4	1
51	60548	Kauiki Head Light	1	18	2		1.0	1
51	60552	Kukii Point Light	1	18	2		.4	N
51	60553	Kahala Point Light	1	18	2		4.5	8
51	60554	Mahukona Light	1	18	8		3.0	N
51	60555	Napoopoo Light	1	18	8		2.9	1
51	60556	Molokini Island Light	1	18	2		18.5	N
51	60557	Laau Point Light	1	18	2		51.0	1
51	60558	Lahaina Light	1	18	2	.1		1
51	60559	Kokole Light	1	18	2		5.6	2
51	60560	Hanapepe Light	1	18	2	10.8		6
51	60561	Makahuena Point Light	1	18	8		5.0	47
51	60562	Kaunakakai Rear Light	1	18	8		.2	5
51	60563	Kaunakakai Front Light	1	18	2		3.6	6
51	60564	Kaena Point Light	1	18	2		1.0	N
51	60565	Palaoa Light	1	18	2		5.4	1
51	60566	Paukaa Point Light	1	18	2		.2	1
51	60567	McGregor Point Daybeacon	1	18	2		1.3	N
51	60569	Kauna Point Light	1	18	2		10.5	N
51	60570	Keahole Point Light	1	18	2		4.2	N
51	60571	Kuhio Bay Rear Light	1	18	2	.1		1
51	60572	Kukuihaele Light	1	18	2		.4	N
51	60573	Kahoolawe Southwest Point Light	1	18	2		23.3	N
51	60574	Hawea Point Light	1	18	2		10.0	2
51	60575	Nakalele Point Light	1	18	2		4.0	1
51	60577	Waiakea Light	1	18	2	.1		2
51	60578	Laupahoehoe Point Light	1	18	2		1.4	1
51	15912	Pauwalu Point	1	19	2		8.1	N
51	15913	Kipahulu Point Light	1	19	2		1.1	N
51	15914	Kaula Island Light	1	19	2		108.0	N
		Total				13.3	897.0	334
81	11657	Navassa Island Light	1	18	2		1,024.0	512
81	60614	Base, San Juan	1	18	2	7.9		1,580
81	60615	Cucaracha Light	1	18	2		.1	1
81	60617	Jobos Harbor Light	1	18	2		5.9	3
81	60618	Cabras Island Light	1	18	2		20.0	10
81	60621	Culebrita Island Light	1	18	2		.4	1
81	60622	Point Jiguero Light	1	18	2		2.5	2
81	60624	Port Ferro Light	1	18	2		1.7	1
81	60632	Guanica Light	1	18	2		2.8	3
		Total				7.9	1,057.4	2,113
91	11654	Guantanamo Bay Depot	1	18	2		.2	1
		Grand total				470.9	4,930.0	8,101

PART VIII

FEDERAL PUBLIC DOMAIN PROPERTIES

Estimated Evaluations of Federal Public Domain Acreage, Including Mineral Resources, as of June 30, 1964

Recapitulation

	Acres	Value (in thousands)
The United States	718,465,854	$13,279,288
Mineral resources		2,545,190
Total	718,465,854	15,824,478
Territories and possessions		
Mineral resources		3,200,000
Total		3,200,000
Grand total	718,465,854	19,024,478

Estimated Value of Federal Public Domain Properties

[Dollar amounts in thousands]

Department, agency, or bureau	United States				Territories and possessions				Subtotal	Grand total
	Acres	Value of land	Value of structures, facilities, and improvements	Total	Acres	Value of land	Value of structures, facilities, and improvements	Total		
Agriculture:										
Agricultural Research Service										
Forest Service										
Soil Conservation Service										
Total, Department of Agriculture	160,459,780	$6,565,083	(1)	$6,565,083					$6,565,083	$6,565,083
Commerce: Coast and Geodetic Survey	290	345	$115	460					460	460
Defense:										
Department of the Army	7,237,944	74,554	(1)	74,554					74,554	
Department of the Navy	2,173,987	80,399	(1)	80,399					80,399	
Department of the Air Force	7,102,739	23,416	(1)	23,416					23,416	
Total, Departments of the Army, Navy, and Air Force	16,514,670	178,369	(1)	178,369					178,369	178,369
Corps of Engineers, civil functions	801,726	11,497	(1)	11,497					11,497	11,497
Health, Education, and Welfare	656	473	28,168	28,641					28,641	28,641
Interior:										
Bonneville Power Administration										
Bureau of Indian Affairs										
Bureau of Land Management										
Bureau of Mines										
Bureau of Reclamation										
Fish and Wildlife Service										
Geological Survey										
National Park Service										
Alaska Railroad										
Total, Department of the Interior	538,640,246	6,487,685	1,609,564	8,097,249					8,097,249	8,097,249
Justice: Bureau of Prisons	5,685	601	11,972	12,573					12,573	12,573

Post Office Department	1	2	132	134					134	134
Treasury: U.S. Coast Guard	55,633	5,772	30,368	36,140					36,140	36,140
Atomic Energy Commission	1,902,577	24,591	211,660	236,251					236,251	236,251
Federal Aviation Agency	78,980	1,795	63,245	65,040					65,040	65,040
General Services Administration	22	1,467	4,961	6,428					6,428	6,428
International Boundary and Water Commission, United States and Mexico (U.S. section)	2,395	13	26	39					39	39
Veterans' Administration	3,193	1,595	38,819	40,414					40,414	40,414
Mineral resources value of the public domain				2,545,190				$3,200,000	5,745,190	5,745,190
Total	718,465,854	13,279,288	1,999,030	17,823,508				3,200,000	21,023,508	21,023,508

[1] Buildings, structures, and facilities computed at acquisition (known or estimated) cost, and these figures are included in the Federal realty section of this report.

DEPARTMENT OF AGRICULTURE,
Washington, D.C., September 30, 1964.

Hon. WILLIAM L. DAWSON,
Chairman, Committee on Government Operations,
House of Representatives.

DEAR MR. CHAIRMAN: In response to your letter of March 3, 1964, we enclose a tabulation showing by States the acreage and estimated value of the public domain realty administered by this Department on June 30, 1964.

The various land transactions and statistical adjustments made by the Department during the fiscal year 1964 resulted in an increase of 79,139 acres and $1,591,000 of value over the 1963 report.

We have adjusted previously reported valuations to reflect the land-ownership changes and other adjustments made during the fiscal year. Those shown in the table are our best estimates of the fair market value of the public domain land and timber under the Department's custody. These lands, of course, contain or contribute to other public values that are not readily appraisable and that are not included in this report, such as minerals, water, recreation, etc.

We hope these data will be helpful to the committee. If we can be of further assistance, please let us know.

Sincerely yours,

JOSEPH M. ROBERTSON,
Assistant Secretary for Administration.

Area and estimated market value of public domain realty, 1964, U.S. Department of Agriculture

State	Area, June 30, 1964	Value, June 30, 1964	State	Area, June 30, 1964	Value, June 30, 1964
	Acres	*Thousands*		*Acres*	*Thousands*
Alabama	24,798	$2,488	Montana	16,697,430	$181,774
Alaska	20,741,958	71,986	Nebraska	218,829	1,843
Arizona	11,410,703	132,706	Nevada	5,055,785	19,771
Arkansas	1,034,027	91,005	New Mexico	8,769,298	83,901
California	19,672,771	1,624,774	North Dakota	103,530	1,035
Colorado	13,713,477	136,175	Oklahoma	7,529	408
Florida	162,199	4,332	Oregon	14,422,092	2,395,507
Idaho	19,957,269	360,936	South Dakota	1,201,552	30,666
Illinois	420	4	Utah	7,743,614	56,397
Indiana	240	2	Washington	9,447,362	1,295,846
Louisiana	278	9	Wisconsin	8,004	41
Michigan	278,059	3,884	Wyoming	8,667,596	56,345
Minnesota	1,117,479	13,215			
Mississippi	1,725	22	Total, United States	160,459,780	6,565,083
Missouri	1,756	11			

U.S. DEPARTMENT OF COMMERCE,
COAST AND GEODETIC SURVEY,
Washington, D.C., July 27, 1964.

Hon. WILLIAM L. DAWSON,
House of Representatives, Washington, D.C.

DEAR MR. DAWSON: Furnished in response to your letter dated March 3, 1964, is the attached information on public domain land held by this bureau as of June 30, 1964. There were no changes since the previous report.

If additional information is required, we will be glad to comply with your request.

Sincerely yours,

H. ARNOLD KARO,
Rear Admiral, Coast and Geodetic Survey, Director.

Recapitulation

Location	Number of acres	Value of land	Value of structures and facilities	Total
Arizona	173	$310,000	$60,000	$370,000
Alaska	117.37	35,191	55,000	90,191
Total	290.37	345,191	115,000	460,191

Sitka Magnetic Observatory

1. Number of acres and location:
   a. Acres: 117.37.
   b. Location: Sitka, Baranoff Island, Alaska.
2. Description of property:
   a. Land, wooded land on northern outskirts of Sitka.
   b. Buildings, all permanent:

Type	*Number*	*Floor space (square feet)*
Houses	2	4,551
Storage	1	323
Service	1	252
Observatory	3	2,167
Total	7	7,293

   c. Facilities, all permanent:
      Electrical distribution system.
      Roads and bridges.
      Sewage system.
      Water system.
3. Use of land and buildings: A primary magnetic observatory and seismological station.
4. Evaluation of lands and buildings:

a. Land	$35,191
b. Buildings	51,000
c. Facilities	4,000
Total	90,191

Tucson Magnetic Observatory

1. Number of acres and location
   a. Acres: 173.
   b. Location: Tucson, Pima County, Ariz.
2. Description of property:
   a. Land, desert land located 10 miles east of Tucson.
   b. Building, all permanent.

Type	*Number*	*Floor space (square feet)*
Office	1	1,200
Houses	2	2,766
Storage	3	778
Observatory	9	2,747
Total	15	7,491

   c. Facilities, all permanent:
      Fencing: 4,400 feet.
      Gasoline storage tank: 280 gallons.
      Well: 200 foot, with 5,000-gallon storage tank.
      Electrical distribution system.
      Sewage system.
3. Use of land and buildings: Primary magnetic observatory and seismograph station.
4. Evaluation of land and buildings:

a. Land	$310,000
b. Buildings	53,000
c. Facilities	7,000
Total	370,000

Department of Defense

Acreage and estimated current value of public domain lands used for military and civil functions, by location, as of June 30, 1964

[Dollar amounts in thousands]

Location	Military functions		Civil functions	
	Acres	Estimated value	Acres	Estimated value
Total	16,514,670	$178,369	801,726	$11,497
Alabama	1,160	23	112	2
Alaska	2,534,919	3,550	492	2
Arizona	3,556,289	10,668	28,455	85
Arkansas	320	43	31,272	3,528
California	2,408,506	57,495	14,796	1,122
Colorado	59,801	534	432	22
Florida	153,003	75,729	137	12
Idaho	116,963	702	8,527	534
Iowa			7	4
Kansas	24,935	2,081		
Louisiana			6,703	134
Michigan	160	3	159	3
Minnesota			234,838	1,644
Mississippi	35	6		
Missouri			75	4
Montana	568	29	421.429	2,107
Nebraska	20	2	10	(1)
Nevada	3,219,142	9,707	976	5
New Mexico	2,446,461	9,786	5,481	22
North Dakota			9,854	49
Oklahoma	53,835	323	1,473	9
Oregon	46,114	415	20,592	1,834
South Dakota	1,201	8	9,380	38
Utah	1,829,854	8,630		
Washington	28,997	157	6,526	337
Wisconsin	9,188	184		
Wyoming	23,199	93		

[1] Less than $500.

Department of Defense

Acreage and estimated current value of public domain lands used for military functions, by military department and location, as of June 30, 1964

[Dollar amounts in thousands]

Location	Department of Defense		Army		Navy		Air Force	
	Acres	Estimated value	Acres	Estimated value	Acres	Estimated value	Acres	Estimated value
Total	16,514,670	$178,369	7,237,944	$74,554	2,173,987	$80,399	7,102,739	$23,416
Alabama	1,160	23	1,160	23				
Alaska	2,534,919	3,550	2,262,139	3,024	131,784	317	140,996	209
Arizona	3,556,289	10,668	969,795	2,909	10	(1)	2,586,484	7,759
Arkansas	320	43	320	43				
California	2,408,506	57,495	679,837	51,148	1,625,438	6,036	103,231	311
Colorado	59,801	534	341	53	59,168	473	292	8
Florida	153,003	75,729	14	1	17,054	72,318	135,935	3,410
Idaho	116,963	702	3,173	19			113,790	683
Kansas	24,935	2,081	24,935	2,081				
Michigan	160	3					160	3
Mississippi	35	7	35	7				
Montana	568	29	179	27			389	2
Nebraska	20	2	20	2				
Nevada	3,219,142	9,707	6,958	70	202,263	607	3,009,921	9,030
New Mexico	2,446,461	9,786	2,362,567	9,450			83,894	336
Oklahoma	53,835	323	53,835	323				
Oregon	46,114	415	8,440	76	37,320	336	354	3
South Dakota	1,201	8	1,201	8				
Utah	1,829,854	6,830	816,386	4,917	91,464	274	922,004	1,639
Washington	28,997	157	27,677	150			1,320	7
Wisconsin	9,188	184	9,188	184				
Wyoming	23,199	93	9,744	39	9,486	38	3,969	16

[1] Less than $500.

DEPARTMENT OF HEALTH, EDUCATION, AND WELFARE,
Washington, D.C., October 2, 1964.

Hon. WILLIAM L. DAWSON,
Chairman, Committee on Government Operations,
House of Representatives, Washington, D.C.

DEAR MR. CHAIRMAN: This is in further response to your letter of March 3, 1964, to Secretary Celebrezze, requesting data by November 1, 1964, on public domain property under the control of the Department of Health, Education, and Welfare as of June 30, 1964, for inclusion in the Federal property inventory report to be published by your committee. The requested data are enclosed.

Sincerely yours,

RUFUS E. MILES, Jr.,
Assistant Secretary for Administration.

Public domain properties under jurisdiction of the Department of Health, Education, and Welfare as of June 30, 1964

Name and location	Acreage	Estimated present-day value		
		Land	Improvements	Total
Public Health Service:				
Arctic Health Research Center, Anchorage, Alaska	3.8	$20,130	$37,000	$57,130
Alaska Native Hospital, Anchorage, Alaska	20.0	270,000	7,171,000	7,441,000
Alaska Native Hospital, Barrow, Alaska	16.0	9,729	419,000	428,729
Alaska Native Hospital, Bethel, Alaska	150.0	7,689	2,993,000	3,000,689
Native Hospital, Gambell, Alaska	.1	20	3,000	3,020
Alaska Native Hospital, Kanakanak, Alaska	175.4	4,385	640,000	644,385
Alaska Native Hospital, Kotzebue, Alaska	15.0	4,875	3,096,000	3,100,875
Alaska Native Hospital, Mount Edgecumbe, Alaska	251.0	150,600	12,851,000	13,001,600
Alaska Native Clinic, Savoonga, Alaska	.5	10	1,000	1,010
Alaska Native Hospital, Tanana, Alaska	17.3	4,300	685,000	689,300
Alaska Native Clinic, Unalakleet, Alaska	.1	20	23,000	23,020
Native School Infirmary, Wrangell, Alaska	.3	60	27,000	27,060
Native Health Station, Yakutat, Alaska	.3	60	8,000	8,060
Indian School Infirmary, Chilocco, Okla	.4	80	24,000	24,080
Indian School Infirmary, Hartshorne, Okla	.2	16	12,000	12,016
Indian Health Hospital, Pawnee, Okla	5.5	1,375	178,000	179,375
Total	655.9	473,349	28,168,000	28,641,349

NOTE.—Revised to reflect the reserve of additional land at AHRC, Anchorage, Alaska, and change in value of improvements.

U.S. DEPARTMENT OF THE INTERIOR,
OFFICE OF THE SECRETARY,
Washington, D.C., October 23, 1964.

Hon. WILLIAM L. DAWSON,
Chairman, Committee on Government Operations,
House of Representatives, Washington, D.C.

DEAR MR. DAWSON: In accordance with your request of March 3, 1964, and our acknowledgment of March 6, 1964, enclosed are the following tabulations covering public domain properties as of June 30, 1964:

Table I: Estimated market value of public domain lands administered by the U.S. Department of the Interior, together with the amount of land involved, average value per acre by State, and actual cost of the improvements on such land.

Table II: Cost of buildings on public domain land by predominant use.

Table III: Cost of structures on public domain land by predominant use.

Table IV: Changes in public domain withdrawals and restorations by Federal agencies during fiscal year 1964.

Table V: Mineral resources value of the public domain.

Also enclosed are reports by States, on GSA form 1166, covering lands carried at "zero value" in the GSA real property inventory, as of June 30, 1964. All lands reported in this category are historical sites under the jurisdiction of the National Park Service.

Sincerely yours,

N. O. WOOD, Jr.,
Director of Management Operations.

TABLE I.—*Estimated market value of public domain lands administered by U.S. Department of the Interior as of June 30, 1964*

State	Acres	Estimated land value	Average value	Cost of improvements
Alabama	1,970.1	$79,000	$40.09	----------
Alaska	341,238,870.7	1,747,071,000	5.12	$149,852,000
Arizona	17,225,048.7	255,863,000	14.85	500,435,000
Arkansas	11,293.0	613,000	54.28	1,509,000
California	20,354,189.7	1,560,524,000	76.67	153,797,000
Colorado	9,214,980.0	161,242,000	17.50	40,526,000
Florida	6,367.9	1,190,000	186.87	156,000
Idaho	12,778,814.8	258,747,000	20.25	117,758,000
Illinois	65.2	3,000	46.01	----------
Iowa	333.7	3,000	8.99	1,000
Kansas	1,217.0	34,000	27.94	----------
Louisiana	16,167.9	970,000	60.00	360,000
Michigan	19,189.0	1,474,000	76.81	10,000
Minnesota	41,295.5	639,000	15.47	311,000
Mississippi	5,504.6	159,000	28.88	----------
Missouri	323.1	16,000	49.52	----------
Montana	8,073,778.8	161,446,000	20.00	112,182,000
Nebraska	31,491.8	276,000	8.76	1,682,000
Nevada	51,326,948.1	381,877,000	7.44	94,062,000
New Mexico	13,957,259.9	171,118,000	12.26	46,662,000
North Dakota	98,254.7	1,127,000	11.47	1,197,000
Ohio	82.0	1,000	12.20	----------
Oklahoma	107,343.2	1,787,000	16.65	2,277,000
Oregon	16,148,371.1	1,124,310,000	69.62	86,132,000
South Dakota	379,492.8	3,776,000	9.95	33,113,000
Utah	25,430,350.5	204,650,000	8.05	90,029,000
Washington	1,533,708.7	134,749,000	87.86	69,372,000
Wisconsin	608.0	13,000	21.38	----------
Wyoming	20,636,925.2	313,928,000	15.21	108,141,000
Total	538,640,245.7	6,487,685,000	12.04	1,609,564,000

TABLE II.—*Cost of buildings on public domain land as of June 30, 1964*

[In thousands of dollars]

State	Total	Office (10)	Hospital (21)	Prison (22)	School (23)	Other institutions (29)	Housing (30)	Storage (40)	Industrial (50)	Service (60)	Research and development (70)	Other (80)
Alaska	$22,662	$1,398	$157		$4,737	$112	$4,589	$3,439	$34	$6,386	$2	$1,808
Arizona	12,833	1,324			258	1,071	6,676	1,144		1,539		821
Arkansas	237	83					79	16		56		3
California	7,501	470				147	3,477	564		650	1	2,192
Colorado	3,147	129				303	1,616	368		374		357
Florida	97						49	4		44		
Idaho	1,933	211					764	386		472		100
Iowa	1							1				
Kansas												
Louisiana	131						67	42		22		
Michigan	1						1					
Minnesota	164					130	34					
Montana	1,726	146				12	795	373		114		286
Nebraska	225	109				4	52	28		28		4
Nevada	2,618	524				307	351	316		728	367	25
New Mexico	1,967	268				401	697	114		184		303
North Dakota	602				464		66	27		16		29
Oklahoma	105	5					41	12		35		12
Oregon	1,435	192				5	415	317		238		268
South Dakota	2,382	184				366	719	70	18	102		923
Utah	3,844	208				815	1,926	481		251		163
Washington	2,951	102				78	863	381		720		807
Wyoming	7,627	555	67		24	186	3,656	968	41	607		1,523
Total	74,189	5,908	224		5,483	3,937	26,933	9,051	93	12,566	370	9,624

TABLE III.—*Cost of structures and facilities on public domain land as of June 30, 1964*

[In thousands of dollars]

State	Total	Air-field pave-ments (12)	Ports (13)	Power (15)	Irriga-tion (16)	Flood control (18)	Stor-age (40)	Indus-trial (50)	Serv-ice (60)	Utility (71)	Com-muni-cations (72)	Navi-gation (73)	Roads (76)	Rail-roads (77)	Memo-rials (78)	Other (80)
Alaska	$127,190		$807	$29,942			$228		$78	$6,290	$2,397		$6,262	$79,757		$1,429
Arizona	487,602			340,956	$92,657	$14,423	2			6,795	76	$400	23,606	72		8,615
Arkansas	1,272									349			396			527
California	146,296	$246		32,892	66,419	2,686	12			5,521	351	1	33,896		$9	4,263
Colorado	37,379			9,442	12,490	36				2,042	14		11,146		2	2,207
Florida	59						4			14			3			38
Idaho	115,825	2		27,510	56,656	30,716				198	18		400			325
Louisiana	229									13						216
Michigan	9															9
Minnesota	147									38			100			9
Montana	110,456			71,254		24,286	27			678	165		11,649		12	2,385
Nebraska	1,457			950						84	1		280			192
Nevada	91,444		3	74,539	257	12,500				1,801	247		1,504			593
New Mexico	44,695				35,227	191	2			1,917	37		1,913			5,408
North Dakota	595				552					3	1					39
Oklahoma	2,172									65			639			1,468
Oregon	84,697			16,033	11,954		1			612			54,967	17		1,113
South Dakota	30,731			455	19,894	2,789			4	3,304			1,407		938	1,940
Utah	86,185			50,126	17,295	7	3	$130	6	3,700	32		8,076			6,810
Washington	66,421			12,263	31,542	609	14			1,935	82		18,380			1,596
Wyoming	100,514		176	45,406	39,434		4			3,290	56	7	10,101			2,040
Total	1,535,375	248	986	711,768	384,377	88,243	297	130	88	38,599	3,477	408	184,725	79,846	961	41,222

TABLE IV.—*Changes in public domain withdrawals and restorations by Federal agencies, fiscal year 1964*

Agency	Withdrawals	Restorations	Change
Agriculture: Forest Service:			
Administrative sites	188,306	21,230	−167,076
National forests	12,900	0	−12,900
Air navigation sites	96	1,163	+1,067
Defense	3,747	306,435	+302,688
Flood control (Army)	1,437	0	−1,437
Interior:			
Fish and Wildlife	42,204	269,905	+227,701
Reclamation	17,597	138,746	+121,149
Other civil functions:			
Power sites	0	24,852	+24,852
Public water reserves	0	720	+720
Classification and in aid of legislation	0	71,600	+71,600
Administrative sites and recreation areas	7,526	1,336	−6,190
Stock driveways	52,310	39,981	−12,329
Other public purposes	3,055	3,070	+15
Total	329,178	879,038	+549,860

TABLE V.—*Mineral resource* [1] *value of the public domain,* [2] *estimate of October 1964*

[In thousands of dollars]

State	Value [3]	Principal sources
Alabama	$40	Oil and gas.
Alaska	260,340	Oil and gas; coal.
Arizona	11,430	Oil and gas; potash.
Arkansas	4,300	Oil and gas.
California	134,800	Oil and gas; potash; sodium.
Colorado	177,300	Oil and gas; coal; potash; sodium.
Idaho	9,880	Oil and gas; phosphate.
Kansas	5,370	Oil and gas.
Louisiana	6,440	Do.
Michigan	110	Do.
Minnesota [4]	2,900	Copper and nickel.
Mississippi	430	Oil and gas.
Montana	101,620	Oil and gas; coal, sodium, phosphate.
Nebraska	210	Oil and gas.
Nevada	7,520	Do.
New Mexico	477,950	Oil and gas; coal; potash; sodium.
North Dakota	7,540	Oil and gas; coal; sodium.
Oklahoma	4,080	Oil and gas; coal.
Oregon	130	Do.
South Dakota	4,340	Do.
Utah	176,890	Oil and gas; coal; potash; phosphate.
Washington	40	Oil and gas.
Wyoming	768,330	Oil and gas; coal; sodium; phosphate.
Subtotal	2,545,190	
Outer Continental Shelf [5]	3,200,000	
Total, United States	5,745,190	

[1] For the purpose of establishing a "real estate" value of the public domain, mineral resource values are the capitalized value of income accruing to the Federal Treasury. This income is almost entirely derived from minerals subject to mineral leasing acts. Only negligible income is derived from minerals subject to location under the mining laws because they pass from Federal ownership upon discovery; before discovery, they have only speculative assignable value best reflected in the surface values. Building stone, sand and gravel, and similar materials, subject to disposal under the materials act, are also reflected in surface values.

[2] Includes lands transferred from the public domain; excludes acquired lands.

[3] Predicated on present receipts from mineral leases, licenses, and permits taking into account probable future production and demand factors; capitalized (except where noted) as an annuity for 50 years at 4 percent compound interest and discounted to present value. Estimate of October 1964.

[4] Minnesota copper and nickel royalty estimates are capitalized as the present value, at 4 percent compound interest, of a 25-year annuity deferred 25 years.

[5] The Outer Continental Shelf estimate is preliminary, subject to change with production experience, with litigation, and with technologic developments.

U.S. DEPARTMENT OF JUSTICE,
BUREAU OF PRISONS,
Washington, September 3, 1964.

Hon. WILLIAM L. DAWSON,
House of Representatives, Washington, D.C.

MY DEAR CONGRESSMAN DAWSON: In your letter of March 3, 1964, you requested certain information regarding public domain lands under the control of the Bureau of Prisons on all land, buildings, and facilities used in connection with Federal prison service operations. The following data are submitted in accordance with our inventory of June 30, 1964:

U.S. Penitentiary, Alcatraz, Calif.—The 22.5 acres of public domain land are valued at $178,000. The buildings are presently valued at $1,606,000 with other structures and facilities at $406,000, making a total book value of $2,190,000. (It should be noted that the penitentiary has been inoperative all during fiscal year 1964 and as of midnight, June 30, 1964, custody of the buildings and grounds was transferred to the General Services Administration.)

Federal Reformatory, El Reno, Okla.—The 3,669.5 acres of public domain land are valued at $223,000. The buildings are presently valued at $2,156,000 with other structures and facilities at $310,000, making a total book value of $2,689,000.

Federal Prison Camp, Florence, Ariz.—The 456.5 acres of public domain land are valued at $10,000. Buildings are presently valued at $426,000 and other structures and facilities at $219,000, making a total book value of $655,000.

U.S. Penitentiary, Leavenworth, Kans.—The 1,296.4 acres of public domain land are valued at $188,000. Buildings are presently valued at $4,668,000 with other structures and facilities at $1,737,000, making a total book value of $6,593,000.

Federal Prison Camp, Safford, Ariz.—The 240 acres of public domain land are valued at $2,400. The buildings are presently valued at $331,000 with other structures and facilities at $113,000, making a total book value of $446,400. Acreage shown represents an increase of 80 acres transferred from the Department of the Interior.

The above values for public domain land were excluded from the fiscal year 1964 GSA report.

We trust the above information will assist your committee. Please advise if additional information is required.

Sincerely,

H. G. MOELLER, *Acting Director.*

Recapitulation, public domain properties, as of June 30, 1964

Installation	Number of acres	Value of acreage	Value of buildings and facilities	Total value
U.S. Penitentiary, Alcatraz, Calif.	22.5	$178,000	$2,012,000	$2,190,000
Federal Reformatory, El Reno, Okla.	3,669.5	223,000	2,466,000	2,689,000
Federal Prison Camp, Florence, Ariz.	456.5	10,000	645,000	655,000
U.S. Penitentiary, Leavenworth, Kansas	1,296.4	188,000	6,405,000	6,593,000
Federal Prison Camp, Safford, Ariz.	240.0	2,400	444,000	446,400
Total	5,684.9	601,400	11,972,000	12,573,400

POST OFFICE DEPARTMENT,
ASSISTANT POSTMASTER GENERAL,
BUREAU OF FACILITIES,
Washington, D.C., July 10, 1964.

Hon. WILLIAM L. DAWSON,
Chairman, Committee on Government Operations,
House of Representatives, Washington, D.C.

DEAR MR. CHAIRMAN: The Postmaster General has asked me to reply to your letter of March 3, 1964, requesting information on public domain properties under the control of the Post Office Department as of June 30, 1964.

I am pleased to submit the following information relative to the post office building at Yellowstone Park, Wyo., which is the only public domain property under the control of the Department:

Location: Yellowstone Park, Wyo.
Acres: 0.75.
Description: Land and building.
Land: $2,000.
Building: $132,000.
Total: $134,000.

The above is the estimated present-day evaluation of the land and building.

The usage of space in this building is to house the post office, and the second floor is devoted to living quarters for the postmaster and dormitories for male and female postal employees.

Sincerely yours,

AMOS J. COFFMAN,
Deputy Assistant Postmaster General.

TREASURY DEPARTMENT,
U.S. COAST GUARD,
Washington, D.C., October 29, 1964.

Hon. WILLIAM L. DAWSON,
Chairman, Committee on Government Operations,
House of Representatives, Washington, D.C.

DEAR MR. CHAIRMAN: The data concerning present-day values of public domain properties under Coast Guard jurisdiction are submitted herewith as requested in your letter of March 3, 1964.

I hope that these data will be of use to your committee in the preparation of another Federal property inventory report.

Sincerely yours,

P. E. TRIMBLE,
Rear Admiral, U.S. Coast Guard,
Acting Commandant.

U.S. Coast Guard public domain report as of June 30, 1964

SUMMARY SHEET

State	State or territory code	Number of installations	Present-day value (in thousands)				Total acreage
			Land	Buildings	Structures	Total	
Alabama	01	2	$2	$55	$27	$84	147.9
California	04	19	859	930	868	2,657	1,410.2
Florida	09	15	2,942	637	1,447	5,026	1,130.1
Louisiana	17	6	170	162	36	368	2,114.8
Michigan	21	29	220	891	617	1,728	1,631.7
Minnesota	22	1	1			1	10.0
Mississippi	23	1	1			1	92.0
Ohio	34	1	1	2		3	3.0
Oregon	36	8	299	310	156	765	460.2
Washington	46	40	659	1,397	2,076	4,132	2,240.2
Wisconsin	48	10	151	347	296	794	1,187.6
Alaska	50	224	467	15,139	4,975	20,581	45,204.8
Total		356	5,772	19,870	10,498	36,140	55,632.5

TREASURY DEPARTMENT

UNITED STATES COAST GUARD

CURRENT MARKET VALUE OF COAST GUARD HOLDINGS
OF PUBLIC DOMAIN REAL PROPERTY

AS OF 30 JUNE 1964

REPORT NUMBER
7043-86-61

PREPARED BY

DATA PROCESSING DIVISION

CGHQ-3556 (Rev. 9-59)

Key to Codes

Property code	Usage code	Description
1	--------	Land:
	01	Agricultural.
	04	Grazing.
	07	Forest and wildlife.
	08	Parks and historic sites.
	10	Office building locations.
	11	Military (except airfields).
	12	Airfields.
	13	Harbor and port terminals.
	15	Power development and distribution.
	16	Reclamation and irrigation.
	18	Flood control and navigation.
	19	Vacant.
	20	Institutional.
	30	Housing.
	40	Storage.
	50	Industrial.
	80	Other land.
	99	Trust land.
2	--------	Buildings:
	10	Office.
	21	Hospitals.
	22	Prisons.
	23	Schools.
	29	Other institutional uses.
	30	Housing.
	40	Storage.
	50	Industrial.
2	--------	Buildings—Continued
	60	Service.
	70	Research and development.
	80	All other.
	99	Trust buildings.
3	--------	Other structures and facilities:
	12	Airfield pavements.
	13	Harbor and port facilities.
	15	Power development and distribution.
	16	Reclamation and irrigation.
	18	Flood control and navigation.
	40	Storage (other than buildings).
	50	Industrial.
	60	Service (other than buildings).
	70	Research and development.
	71	Utility systems.
	72	Communication systems.
	73	Navigation and traffic aids.
	76	Roads and bridges.
	77	Railroads.
	78	Monuments and memorials.
	79	Miscellaneous military facilities.
	80	All other.
	99	Trust.

Explanation.—Property codes 1, 2, and 3 indicate whether an installation consists of land, buildings, and structures and facilities, respectively, or combinations thereof. Usage codes describe the predominant usage under each of these categories. "How acquired" code applies to land only and indicates manner of acquisition. *Example:* Entries 1 in the "Property code" column, 10 in the "Usage code" column, and 1 in the "How acquired" column would indicate that an installation includes land, used predominantly for locating office buildings there, and was acquired as public domain. This same installation might have other entries, such as 2 in the "Property code" column and 10 in the "Usage code" column which would indicate an office building.

How acquired code	Description
1	Public domain (applicable only with the United States and in Alaska).
2	Purchase, donation, exchange, etc.
3	Life interest (applicable only in Canal Zone and foreign countries).

Inventory of Real Property Owned by the United States

Codes used in the detailed inventory listing

Land—Property code 1		Structures and facilities—Property code 3	
Usage code*	Usage Classification	Usage code*	Usage Classification
01	Agricultural.	12	Airfield pavements.
04	Grazing.	13	Harbor and port facilities.
07	Forest and wildlife.	15	Power development and distribution.
08	Parks and historic sites.	16	Reclamation and irrigation.
10	Office building locations.	18	Flood control and navigation.
11	Military (except airfields).	40	Storage (other than buildings).
12	Airfields.	50	Industrial (other than buildings).
13	Harbor and port terminals.	60	Service (other than buildings).
15	Power development and distribution.	70	Research and development (other than buildings).
16	Reclamation and irrigation.	71	Utility systems (heating, sewage, water, and electrical systems).
18	Flood control and navigation.	72	Communication systems.
19	Vacant.	73	Navigation and traffic aids.
20	Institutional.	76	Roads and bridges.
30	Housing.	77	Railroads.
40	Storage.	78	Monuments and memorials.
50	Industrial.	79	Miscellaneous military facilities.
70	Research and development.	80	All other.
80	All other.	99	Trust.
99	Trust.		

Buildings—Property code 2		How acquired (land)	
Usage code*	Usage classification	Acquisition code	Description
10	Office.	1	Public domain (applicable only for installations in the United States).
	Institutional:	2	Purchase, donation, exchange, etc.
21	Hospital.	3	Long-term interest (applicable only for installations in the Canal Zone and foreign countries).
22	Prison.		
23	School.		
29	Other institutional uses.		
30	Housing.		
40	Storage.		
50	Industrial.		
60	Service.		
70	Research and development.		
80	All other.		
99	Trust.		

*Usage codes describe the current predominant usage under each classification. Secondary usages not provided for in the inventory.

Additional information found in the detailed listing

E (excess): An "E" in the "Excess" column means either a portion or all of any line entry is excess to the needs of the reporting agency.

E (estimated): An "E" shown after the cost figure indicates the absence of any recorded cost data. The estimate is based on costs at date of original acquisition by the Government, adjusted for subsequent capital changes.

Percent occupied: This column represents the percentage of the total building space in use by the Federal Government.

OL (outleased): "OL" is shown in the "Percent occupied" column, and is recorded when buildings or structures are outleased 100 percent by the Federal Government. If a portion is outleased, OL is not recorded.

N (negligible): An "N" shown in the "Land" columns indicates land of less than 0.1 acre. An "N" in the "Cost" column indicates cost of $1 through $499.

State code	Name of property	Total installations by GSA type code	Property code	Usage code	Number of buildings	Acreage		Present-day value
						Urban	Rural	
								Thousands
01	Mobile Point Rear Range Light Station		1	18			23.9	$1
01	do		2	30	2			38
01	do		2	40	3			N
01	do		2	80	1			17
01	do		3	71				N
01	do		3	73				4
01	do		3	76				2
01	do		3	80				N
	Total							62
01	Sand Island Light		1	18			124.0	1
01	do		2	30	1			N
01	do		2	40	1			N
01	do		3	13				16
01	do		3	73				5
	Total							22
	Total	2			8		147.9	84
04	Anacapa Island Light Station		1	18			161.8	2
04	do		2	30	4			48
04	do		2	40	2			37
04	do		2	50	1			17
04	do		2	60	1			8
04	do		3	13				34
04	do		3	71				63
04	do		3	72				2
04	do		3	73				61
04	do		3	76				N
04	do		3	80				66
	Total							338
04	Point Arguello Island Reservation		1	19			.4	N
04	Point Dume Coast Guard Reservation		1	19			398.1	438
04	Point Sal Coast Guard Reservation		1	19			54.3	22
04	Point Vicente Coast Guard Reservation		1	19			.1	N
04	Santa Barbara Island Reservation		1	18			57.0	3
04	do		3	73				N
04	do		3	80				N
	Total							3
04	Santa Cruz Gull Island		1	18			100.0	5
04	do		3	73				N
	Total							5
04	Cape Mendocino Light Station		1	18			186.0	20
04	do		2	40	1			N
04	do		2	60	2			N
04	do		3	13				N
	Total							20
04	Crescent City Light Station		1	18		2.0		6
04	do		2	30	1			N
04	do		2	40	3			N
04	do		2	60	1			N
04	do		3	40				N
04	do		3	71				1
04	do		3	80				1
	Total							8

State code	Name of property	Total installations by GSA type code	Property code	Usage code	Number of buildings	Acreage		Present-day value
						Urban	Rural	
								Thousands
04	East Brothers Light Station		1	18			0.7	$3
04	do		2	30	1			N
04	do		2	40	1			N
04	do		2	60	2			N
04	do		3	13				31
04	do		3	40				N
04	do		3	71				1
	Total							35
04	Farallon Island Light Station		1	18			120.0	63
04	do		2	30	5			72
04	do		2	40	3			N
04	do		2	50	8			48
04	do		2	60	6			N
04	do		3	13				1
04	do		3	40				2
04	do		3	72				12
04	do		3	77				N
	Total							198
04	Humboldt Bay Lifeboat Station		1	18			196.6	207
04	do		2	30	6			350
04	do		2	40	6			30
04	do		2	60	2			25
04	do		3	13				350
04	do		3	40				6
04	do		3	71				110
04	do		3	72				8
04	do		3	76				15
04	do		3	80				3
	Total							1,104
04	Mile Rock Light Station		1	18		.2		N
04	do		2	60	1			N
04	Piedras Blancas Light Station		1	18			20.0	13
04	do		2	30	4			111
04	do		2	40	7			1
04	do		2	60	4			1
04	do		3	71				7
04	do		3	72				N
04	do		3	76				3
	Total							136
04	Point Arena Light Station		1	18			21.2	17
04	do		2	30	3			113
04	do		2	40	4			N
04	do		2	60	3			2
04	do		3	71				14
04	do		3	72				6
04	do		3	76				3
04	do		3	80				N
	Total							155
04	Point Sur Light Station		1	18			36.0	7
04	do		2	30	2			N
04	do		2	40	4			N
04	do		2	60	4			6
04	do		3	71				10
04	do		3	72				13
04	do		3	76				9
04	do		3	80				2
	Total							47
04	St. George Reef Light Station		1	18			.2	N
04	do		2	30	1			N
04	do		3	71				5
	Total							5
04	Point St. George Reservation		1	19			13.0	8

State code	Name of property	Total installations by GSA type code	Property code	Usage code	Number of buildings	Acreage		Present-day value
						Urban	Rural	
								Thousands
04	Trinidad Head Light Station		1	18			42.6	$45
04	do		2	30	1			57
04	do		2	60	1			4
04	do		3	71				20
04	do		3	72				2
04	do		3	76				6
04	do		3	80				1
	Total							135
	Total	19			95	2.2	1,408.0	2,657
09	Anclote Key Light		1	18		.2		N
09	do		3	80				43
	Total							43
09	Cape Canaveral Light Station		1	18			80.0	1,710
09	do		2	30	3			3
09	do		2	40	2			N
09	do		2	60	1			N
09	do		3	71				1
09	do		3	73				1
09	do		3	80				160
	Total							1,875
09	Dry Tortugas Light Station		1	18			42.0	20
09	do		2	30	2			6
09	do		2	40	1			N
09	do		2	60	4			2
09	do		3	13				4
09	do		3	71				1
09	do		3	72				N
09	do		3	73				355
09	do		3	80				10
	Total							398
09	Egmont Key Light Station		1	18			387.5	190
09	do		2	30	1			32
09	do		2	60	1			1
09	do		3	13				34
09	do		3	16				2
09	do		3	40				3
09	do		3	72				3
09	do		3	80				75
	Total							340
09	Gasparilla Island Light Attendant Station.		1	18			7.0	25
09	do		2	30	2			25
09	do		2	60	1			N
09	do		3	40				N
	Total							50
09	Jupiter Inlet Light Station		1	18			122.0	200
09	do		2	30	14			375
09	do		2	40	6			2
09	do		2	60	1			N
09	do		2	80	4			2
09	do		3	18				N
09	do		3	40				N
09	do		3	60				N
09	do		3	71				57
09	do		3	73				2
09	do		3	76				21
09	do		3	80				106
	Total							765

State code	Name of property	Total installations by GSA type code	Property code	Usage code	Number of buildings	Acreage		Present-day value
						Urban	Rural	
								Thousands
09	Base, Key West		1	18		4.6		$200
09	do		2	10	1			8
09	do		2	40	1			8
09	do		2	60	3			42
09	do		3	13				178
09	do		3	71				1
	Total							437
09	Lifeboat Station, Port Ponce, Pr		1	18			84.4	500
09	do		2	30	1			42
09	do		2	40	2			51
09	do		2	60	1			16
09	do		3	13				101
09	do		3	40				5
09	do		3	71				15
09	do		3	76				2
09	do		3	80				9
	Total							741
09	St. Augustine Light Station		1	18		2.2		9
09	St. Marks Light		1	18			86.0	18
09	do		2	30	1			2
09	do		3	80				66
	Total							86
09	Sand Key Light Station		1	18			1.0	1
09	do		2	60	1			1
09	do		3	13				N
09	do		3	73				N
09	do		3	80				72
	Total							74
09	Sanibel Island Light		1	18			53.0	50
09	do		2	30	3			1
09	do		2	60	3			N
09	do		3	13				N
09	do		3	71				4
09	do		3	80				64
	Total							119
09	Cape San Blas Light Station		1	18			248.0	12
09	do		2	30	2			13
09	do		2	40	3			3
09	do		2	50	2			2
09	do		3	71				5
09	do		3	73				37
09	do		3	80				6
	Total							78
09	Pensacola Light Station		1	18		12.0		6
09	do		2	30	1			N
09	do		2	60	1			N
09	do		3	71				4
09	do		3	73				N
09	do		3	76				N
	Total							10
09	St. Joseph Point Light		1	18			.2	1
09	do		2	40	1			N
09	do		3	73				N
	Total							1
	Total	15			70	19.0	1,111.1	5,026
17	Barataria Bay Light		1	18			1.2	1
17	do		2	40	1			N
17	do		3	13				N
	Total							1

State code	Name of property	Total installations by GSA type code	Property code	Usage code	Number of buildings	Acreage		Present-day value
						Urban	Rural	
								Thousands
17	Calcasieu Radio Beacon Station		1	18		162.5		$49
17	do		2	30	2			132
17	do		2	40	2			26
17	do		3	13				19
17	do		3	40				N
17	do		3	71				N
	Total							226
17	Chandeleur Light		1	18			1,920.0	96
17	do		2	30	1			N
17	do		2	80	1			N
17	do		3	13				N
17	do		3	73				3
	Total							99
17	Pass Manchac Light		1	18			2.2	N
17	do		3	73				N
17	South Pass Light Station		1	18			28.2	23
17	do		2	30	4			4
17	do		2	40	1			N
17	do		2	80	1			N
17	do		3	13				N
17	do		3	73				13
	Total							40
17	Fort Jackson Light		1	18			.7	1
17	do		3	73				1
	Total							2
	Total	6			13	162.5	1,952.3	368
21	Big Sable Light Station		1	18			57.5	16
21	do		2	30	1			58
21	do		2	40	3			12
21	do		2	80	1			2
21	do		3	13				53
21	do		3	71				5
21	do		3	73				2
	Total							148
21	Bois Blanc Light		1	18			.5	1
21	do		3	73				3
	Total							4
21	Charity Isle Light Station Reservation		1	18			1.0	11
21	do		2	30	1			4
21	Charity Isle Light Station		3	73				N
	Total							15
21	Copper Harbor Light Station		1	18			1.1	N
21	do		3	73				13
	Total							13
21	Eagle Harbor Light Station		1	18			2.8	N
21	do		2	30	3			62
21	do		2	40	1			N
21	do		2	60	2			2
21	do		3	73				11
21	do		3	80				4
	Total							79
21	Grand Island Harbor Range Light Station		1	18		1.0	110.2	19
21	do		3	73				5
	Total							24

State code	Name of property	Total installations by GSA type code	Property code	Usage code	Number of buildings	Acreage		Present-day value
						Urban	Rural	
								Thousands
21	Grand Island Lights		1	18			91.5	$31
21	do		2	30	1			1
21	do		2	40	2			N
21	do		2	60	1			N
21	do		2	80	1			N
21	do		3	18				4
	Total							36
21	Grand Traverse Light Station		1	18			14.0	13
21	do		2	30	1			55
21	do		2	40	2			9
21	do		2	80	6			12
21	do		3	13				1
21	do		3	71				1
21	do		3	80				2
	Total							93
21	Grassy Island Lights		1	18		14.0		9
21	do		3	73				6
	Total							15
21	Gull Rock Light		1	18			.5	N
21	do		2	30	1			5
	Total							5
21	Isle Royale Light		1	18			3.5	1
21	do		2	30	1			9
21	do		2	80	2			2
	Total							12
21	Keweenaw Lower Entrance Light Station		1	18			.7	N
21	do		2	30	2			11
21	do		2	40	2			1
21	do		2	80	1			3
	Total							15
21	Little Sable Light		1	18			39.4	13
21	do		3	73				28
	Total							41
21	Mamajuda Light		1	18			.8	6
21	do		3	73				3
	Total							9
21	Manitou Island Light Station		1	18		684.5		34
21	do		2	30	1			9
21	do		2	40	2			N
21	do		2	80	1			12
21	do		3	40				1
21	do		3	71				2
21	do		3	72				2
21	do		3	73				3
	Total							63
21	Ontonagon Light Station		1	18			1.8	1
21	do		2	30	1			24
21	do		2	40	1			N
21	do		2	80	1			N
21	do		3	13				3
21	do		3	71				7
	Total							35

State code	Name of property	Total installations by GSA type code	Property code	Usage code	Number of buildings	Acreage		Present-day value
						Urban	Rural	
								Thousands
21	Passage Island Light Station		1	18			7.3	N
21	do		2	30	1			$21
21	do		2	40	2			1
21	do		2	60	2			2
21	do		2	80	1			1
21	do		3	13				6
21	do		3	72				2
21	do		3	80				3
	Total							36
21	Pipe Island Twin Lights		1	18			2.0	N
21	do		3	73				3
	Total							3
21	Pointe Betsie Light Station		1	18			10.0	10
21	do		2	30	1			20
21	do		2	40	4			5
21	do		2	60	1			N
21	do		2	80	1			15
21	do		3	13				100
	Total							150
21	Poverty Light Station		1	18			172.0	15
21	do		2	30	2			12
21	do		2	40	1			1
21	do		2	60	2			3
21	do		3	13				9
21	do		3	73				15
	Total							55
21	Presque Isle Light Reservation		1	18		1.0		N
21	Presque Isle Light Station		1	18			95.2	26
21	do		2	30	2			68
21	do		2	40	1			11
21	do		2	60	1			2
21	do		2	80	1			2
21	do		3	15				2
21	do		3	50				2
	Total							113
21	Rock of Ages Light Station		1	18			.2	N
21	do		2	80	1			290
21	do		3	13				30
	Total							320
21	Round Island Reservation, Upper		1	18			10.0	2
21	do		2	30	1			N
21	do		2	40	2			N
21	do		3	73				N
	Total							2
21	St. Helena Light Station		1	18			2.3	N
21	do		2	30	2			25
21	do		2	40	1			1
21	do		2	60	2			2
	Total							28
21	South Fox Island Light Station		1	18			105.5	1
21	do		2	30	2			15
21	do		2	60	2			2
21	do		2	80	3			1
21	do		3	13				N
21	do		3	71				2
21	do		3	73				200
21	do		3	80				12
	Total							233

State code	Name of property	Total installations by GSA type code	Property code	Usage code	Number of buildings	Acreage		Present-day value
						Urban	Rural	
								Thousands
21	Squaw Island Light		1	18			6.0	$1
21	do		3	73				3
	Total							4
21	Thunder Bay Island Light Station		1	18			160.6	5
21	do		2	30	3			27
21	do		2	40	9			1
21	do		2	60	2			2
21	do		2	80	1			4
	Total							39
21	Whitefish Point Light Station Reservation		1	18			34.8	5
21	do		2	30	2			30
21	do		2	40	3			6
21	do		2	60	1			27
21	do		2	80	1			1
21	do		3	18				60
21	do		3	40				2
21	do		3	71				3
21	do		3	72				2
21	do		3	80				2
	Total							138
	Total	29			103	700.5	931.2	1,728
22	Pigeon Point River		1	18			10.0	1
23	Ship Island Light		1	18			92.0	1
23	do		3	73				N
	Total	1					92.0	1
34	West Sister Island Light		1	18			3.0	1
34	do		2	30	1			2
34	do		2	40	2			N
34	do		2	80	1			N
	Total	1			4		3.0	3
36	Cape Blanco Islets		1	18				N
36	Cape Arago Light Station		1	18			15.9	36
36	do		2	30	1			76
36	do		2	40	2			7
36	do		2	60	4			44
36	do		3	13				4
36	do		3	71				5
36	do		3	76				16
36	do		3	80				13
	Total							201
36	Cape Meares Light Station		1	18			94.3	15
36	do		2	30	2			20
36	do		2	40	1			1
36	do		2	80	2			21
36	do		3	71				5
36	do		3	76				12
36	do		3	80				4
	Total							78
36	Yaquina Head Light Station		1	18			19.4	4
36	do		2	30	2			12
36	do		2	60	3			2
36	do		2	80	3			15
36	do		3	71				10
36	do		3	72				2
36	do		3	76				3
36	do		3	80				3
	Total							51

State code	Name of property	Total installations by GSA type code	Property code	Usage code	Number of buildings	Acreage		Present-day value
						Urban	Rural	
								Thousands
36	Heceta Head Light Station		1	18			239.4	$239
36	do		2	30	1			6
36	do		2	40	1			2
36	do		2	80	4			9
36	do		3	71				8
36	do		3	80				2
	Total							266
36	Umpqua River Light and Lifeboat Station		1	18			88.8	4
36	do		2	30	2			41
36	do		2	40	1			N
36	do		2	60	5			54
36	do		3	13				27
36	do		3	40				1
36	do		3	71				6
36	do		3	73				14
36	do		3	76				3
36	do		3	80				15
	Total							165
36	Tillamook Bay Lifeboat Station		1	18		.6		1
36	do		3	80				3
	Total							4
36	Tillamook Bay Lifeboat Station		1	18		1.8		N
	Total	8			34	2.4	457.8	765
46	Davis Point		1	18			60.0	11
46	Flattop Island Reservation		1	19			49.3	12
46	Jones Island		1	19			9.0	1
46	Port Grenville Light Reservation		1	19			3.5	N
46	Reef Island Lighthouse Reservation		1	19				N
46	Sisters Islets Reservation		1	19			4.0	1
46	Sucia Island, North and South		1	19			129.3	32
46	Tatugh Point		1	18			.5	N
46	Yellow Island Lighthouse Reservation		1	19			.1	N
46	Belle Rock Light		1	18				N
46	do		3	73				1
	Total							1
46	Blakely Rock Light		1	18			1.1	1
46	do		3	73				1
	Total							2
46	Cattle Point Light		1	18			20.0	5
46	do		3	73				3
	Total							8
46	Davidson Rock Light		1	18				N
46	do		3	73				10
	Total							10
46	Eliza Rock Light		1	18			1.0	N
46	do		3	73				3
	Total							3
46	Gig Harbor Light		1	18			.5	5
46	do		3	73				1
	Total							6

State code	Name of property	Total installations by GSA type code	Property code	Usage code	Number of buildings	Acreage		Present-day value
						Urban	Rural	
								Thousands
46	Iceberg Point Light		1	18			74.7	$19
46	do		3	73				1
	Total							20
46	James Island Light and Fog Signal		1	18			12.0	2
46	do		2	60	2			13
46	do		3	73				17
46	do		3	80				2
	Total							34
46	Kellett Bluff Light		1	18			64.3	16
46	do		3	73				1
	Total							17
46	Peapod Rocks Light		1	18			2.8	1
46	do		3	73				4
	Total							5
46	Pillar Rock Light 15		1	18			1.0	N
46	do		3	73				1
	Total							1
46	Point Roberts Light		1	18			1.3	1
46	do		3	73				1
	Total							2
46	Puffin Island Shoal Light		1	18			5.0	1
46	do		3	73				1
	Total							2
46	Skipjack Island Light		1	18			12.3	3
46	do		3	73				1
	Total							4
46	Viti Rocks Light		1	18			3.0	N
46	do		3	73				1
	Total							1
46	Cape Disappointment Station and Light Station		1	18			11.2	6
46	do		2	30	2			45
46	do		2	60	2			17
46	do		2	80	7			17
46	do		3	60				33
46	do		3	71				22
46	do		3	73				45
46	do		3	76				8
46	do		3	80				30
	Total							223
46	Cape Flattery Light Station		1	18			18.0	1
46	do		2	30	3			93
46	do		2	40	1			1
46	do		2	60	2			1
46	do		3	13				23
46	do		3	40				7
46	do		3	71				51
46	do		3	72				6
46	do		3	73				7
46	do		3	80				7
	Total							197

State code	Name of property	Total installations by GSA type code	Property code	Usage code	Number of buildings	Acreage		Present-day value
						Urban	Rural	
								Thousands
46	Destruction Island Light Station		1	18			33.4	$4
46	do		2	30	1			70
46	do		2	40	2			1
46	do		2	60	6			15
46	do		3	13				3
46	do		3	71				5
46	do		3	73				39
46	do		3	80				6
	Total							143
46	Lime Kiln Light Station		1	18			39.1	10
46	do		2	30	2			26
46	do		2	60	1			1
46	do		2	80	5			21
46	do		3	71				10
46	do		3	80				1
	Total							69
46	Neah Bay Lifeboat Station		1	18			18.8	8
46	do		2	30	3			52
46	do		2	40	1			1
46	do		2	60	1			2
46	do		2	80	3			16
46	do		3	13				44
46	do		3	18				24
46	do		3	71				21
46	do		3	76				37
46	do		3	80				38
	Total							243
46	New Dungeness Light Station		1	18			190.6	191
46	do		2	30	2			22
46	do		2	40	1			N
46	do		2	60	6			9
46	do		2	80	2			3
46	do		3	13				17
46	do		3	40				3
46	do		3	71				4
46	do		3	80				11
	Total							260
46	North Head Light Station		1	18			528.7	31
46	do		2	30	2			29
46	do		2	60	7			3
46	do		2	80	1			40
46	do		3	71				26
46	do		3	76				7
46	do		3	80				7
	Total							143
46	Patos Island Light Station		1	18			209.0	52
46	do		2	30	2			74
46	do		2	40	1			2
46	do		2	80	4			18
46	do		3	40				2
46	do		3	71				33
46	do		3	80				4
	Total							185
46	Point No Point Light Station		1	18			18.0	36

State code	Name of property	Total installations by GSA type code	Property code	Usage code	Number of buildings	Acreage		Present-day value
						Urban	Rural	
								Thousands
46	Port Angeles Air Station		1	12			122.8	$160
46	do		2	10	2			193
46	do		2	22	1			2
46	do		2	30	2			242
46	do		2	40	6			25
46	do		2	60	8			181
46	do		2	80	7			49
46	do		3	12				547
46	do		3	13				362
46	do		3	40				36
46	do		3	60				75
46	do		3	71				146
46	do		3	72				3
46	do		3	73				26
46	do		3	76				62
46	do		3	80				8
	Total							2,117
46	Smith Island Light Station. Minor Island		1	18			58.6	9
46	do		2	30	2			20
46	do		2	60	5			5
46	do		2	80	1			1
46	do		3	13				1
46	do		3	40				4
46	do		3	71				20
46	do		3	72				7
46	do		3	73				3
46	do		3	80				2
	Total							72
46	Turn Point Light Station		1	18			69.3	17
46	do		2	30	1			46
46	do		2	40	4			3
46	do		2	60	1			2
46	do		2	80	7			6
46	do		3	15				1
46	do		3	40				3
46	do		3	71				54
46	do		3	76				11
46	do		3	80				4
	Total							147
46	Vancouver Depot		1	18		2.1		11
46	do		2	40	1			18
46	do		2	60	1			9
46	do		2	80	1			1
46	do		3	13				23
46	do		3	40				2
46	do		3	71				4
46	do		3	80				23
	Total							91
46	Willapa Bay Lifeboat Station		1	18			436.2	N
46	Neah Bay Lifeboat Station		1	18			29.0	12
46	do		2	80	2			2
46	do		3	73				13
	Total							27
46	Neah Bay Lifeboat Station		1	18			.7	N
46	do		3	73				6
	Total							6
	Total	40			124	2.1	2,238.1	4,132
48	Cana Island Light		1	18			8.7	3
48	do		2	30	1			26
48	do		2	40	5			2
	Total							31

State code	Name of property	Total installations by GSA type code	Property code	Usage code	Number of buildings	Acreage		Present-day value
						Urban	Rural	
								Thousands
48	Eagle Bluff Light		1	18			1.0	$2
48	do		2	30	1			7
48	do		2	40	1			N
48	do		2	80	1			N
	Total							9
48	La Pointe Light Reservation		1	18			152.0	15
48	do		2	30	1			15
48	do		2	60	1			1
48	do		2	80	1			3
48	do		3	13				12
48	do		3	40				18
48	do		3	71				2
48	do		3	73				3
48	do		3	80				4
	Total							73
48	Michigan Island Light		1	18			.2	N
48	do		3	73				75
	Total							75
48	Outer Island Light Station		1	18			278.9	54
48	do		2	30	1			13
48	do		2	60	1			2
48	do		2	80	1			2
48	do		3	13				15
48	do		3	71				5
	Total							91
48	Pilot Island Light Station		1	18			3.7	12
48	do		2	30	1			17
48	Pilot Island Light Station		2	40	1			2
48	do		2	80	2			8
48	do		3	13				6
48	do		3	40				2
48	do		3	80				3
	Total							50
48	Plum Island Lifeboat Station		1	18			325.0	40
48	do		2	30	2			65
48	do		2	40	1			N
48	do		2	60	1			150
48	do		2	80	1			9
48	do		3	13				115
48	do		3	40				9
48	do		3	71				1
48	do		3	72				1
48	do		3	73				16
48	do		3	80				1
	Total							407
48	Pottawatomie Light		1	18			129.0	14
48	do		2	30	1			9
48	do		2	40	2			N
48	do		2	60	2			N
	Total							23
48	Rasberry Island Light		1	18			288.1	10
48	do		2	30	1			11
48	do		2	40	1			N
48	do		2	60	3			5
48	do		2	80	1			N
48	do		3	13				5
	Total							31

State code	Name of property	Total installations by GSA type code	Property code	Usage code	Number of buildings	Acreage		Present-day value
						Urban	Rural	
								Thousands
48	Sand Island Light Station		1	18			1.0	$1
48	do		3	73				3
	Total							4
	Total	10			35		1,187.6	794
50	Sitkinak Island Loran Station		1	18			1,706.0	2
50	do		2	30	1			595
50	do		2	80	2			643
50	do		3	12				34
50	do		3	40				232
50	do		3	71				158
50	do		3	72				15
50	do		3	73				174
50	do		3	76				143
50	do		3	80				11
	Total							2,007
50	Port Clarence Loran Station		1	18			2,646.0	3
50	do		2	30	2			1,309
50	do		2	60	3			1,178
50	do		2	80	1			247
50	do		3	12				71
50	do		3	71				269
50	do		3	72				35
50	do		3	73				1,840
50	do		3	76				31
	Total							4,983
50	Danger Point, Chatham Station		1	18			4.6	N
50	do		3	73				1
	Total							1
50	Kakul Narrows, Peril Station		1	18			2.0	N
50	do		3	73				1
	Total							1
50	Moorings, Juneau		1	13		1.4		22
50	do		2	40	2			16
50	do		2	60	1			4
50	do		3	13				249
	Total							291
50	Tree Point Light Station		1	18			1,207.1	1
50	do		2	30	2			18
50	do		2	40	3			4
50	do		2	60	1			2
50	do		2	80	1			666
50	do		3	13				1
50	do		3	80				9
	Total							701
50	Mary Island Light Station		1	18			198.3	1
50	do		2	30	1			26
50	do		2	40	2			4
50	do		2	60	1			2
50	do		2	80	1			501
50	do		3	13				1
50	do		3	80				5
	Total							540
50	Guard Island Light Station		1	18			10.5	1
50	do		2	30	1			5
50	do		2	40	1			2
50	do		2	60	2			219
50	do		3	13				N
50	do		3	71				2
50	do		3	79				6
	Total							235

State code	Name of property	Total installations by GSA type code	Property code	Usage code	Number of buildings	Acreage		Present-day value
						Urban	Rural	
								Thousands
50	Lincoln Island Light Station		1	18			0.5	$1
50	do		2	30	1			63
50	do		2	40	3			3
50	do		2	60	2			24
50	do		3	13				5
50	do		3	40				3
50	do		3	72				1
50	do		3	80				N
	Total							100
50	Cape Decision Light Station		1	18			216.0	1
50	Cape Decision Light Station		2	30	1			473
50	do		2	40	1			3
50	do		2	60	1			4
50	do		3	13				4
50	do		3	72				2
50	do		3	80				6
	Total							493
50	Five Finger Light Station		1	18			2.9	1
50	do		2	40	1			2
50	do		2	60	2			25
50	do		2	80	1			520
50	do		3	13				5
50	do		3	80				4
	Total							557
50	Light Station, Point Retreat		1	18			1,504.8	3
50	do		2	30	2			13
50	do		2	40	2			5
50	do		2	60	1			2
50	do		2	80	1			285
50	do		3	13				12
50	do		3	40				6
50	do		3	72				3
	Total							329
50	Sentinel Island Light Station		1	18			6.5	1
50	do		2	30	1			7
50	do		2	40	2			1
50	do		2	60	2			3
50	do		2	80	1			325
50	do		3	13				6
50	do		3	72				1
50	do		3	80				8
	Total							352
50	Eldred Rock Light Station		1	18			2.4	1
50	do		2	30	1			98
50	do		2	40	1			1
50	do		2	60	2			2
50	do		3	13				3
50	do		3	71				1
50	do		3	72				1
50	do		3	80				3
	Total							110
50	Cape Spencer Light Station		1	18			3840.0	4
50	do		2	30	1			376
50	do		2	60	3			16
50	do		3	80				25
	Total							421
50	Light Station, Cape St. Elias		1	18			490.0	1
50	do		2	30	1			40
50	do		2	40	1			1
50	do		2	60	3			5
50	do		2	80	1			427

State code	Name of property	Total installations by GSA type code	Property code	Usage code	Number of buildings	Acreage		Present-day value
						Urban	Rural	
								Thousands
50	Light Station, Cape St. Elias							
50	do		3	40				2
50	do		3	71				1
50	do		3	72				2
50	do		3	80				1
	Total							480
50	Cape Hinchinbrook Light Station.		1	18			5,000.0	6
50	do		2	30	1			772
50	do		2	40	2			3
50	do		2	60	4			5
50	do		3	13				44
50	do		3	40				3
50	do		3	72				3
50	do		3	80				6
	Total							842
50	Scotch Cap Light Station		1	18			4,264.0	5
50	do		1	18			4,588.0	5
50	do		2	30	1			528
50	do		2	40	1			4
50	do		2	80	1			89
50	do		3	40				8
50	do		3	71				7
50	do		3	72				7
50	do		3	80				1
	Total							654
50	Spruce Cape Loran Station		1	18			180.0	18
50	do		2	30	1			194
50	do		2	40	1			9
50	do		2	80	1			385
50	do		3	40				1
50	do		3	71				9
50	do		3	73				6
50	do		3	76				3
50	do		3	80				3
	Total							628
50	Cape Sarichef Loran Station		1	18			2,560.0	3
50	do		2	30	1			948
50	do		2	40	3			25
50	do		2	60	2			637
50	do		2	80	2			5
50	do		3	18				6
50	do		3	40				5
50	do		3	71				4
50	do		3	72				6
	Total							1,639
50	Biorka Island Loran Station		1	18			784.0	1
50	do		2	30	1			192
50	do		2	40	2			13
50	do		2	60	4			4
50	do		2	80	1			383
50	do		3	13				20
50	do		3	18				11
50	do		3	71				23
50	do		3	72				6
50	do		3	76				27
	Total							680
50	Beacon Point, Frederick S		1	18			21.2	N
50	Beauclere Island, Sumner Strait		1	18			5.0	N
50	do		3	73				1
	Total							1

State code	Name of property	Total installations by GSA type code	Property code	Usage code	Number of buildings	Acreage		Present-day value
						Urban	Rural	
								Thousands
50	Bluff Island, Clarence Strait		1	18			90.0	N
50	Cape Ommaney, Chatham Strait		1	18			5.0	N
50	do		3	73				$1
	Total							1
50	Cape Penkof, Aleutian Islands		1	18			100.0	N
50	do		3	73				1
	Total							1
50	Cape Stephens, Norton Sound		1	18			40.0	N
50	do		3	73				1
	Total							1
50	Channel Island, Orca Bay		1	18			80.0	N
50	do		3	73				1
	Total							1
50	Cliff Point, Portland Canal		1	18			91.4	N
50	do		3	73				1
	Total							1
50	Entrance Island, Port Valdez		1	18			3.0	N
50	False Point Admiralty		1	18			10.0	N
50	False Point Retreat, Lynn Canal		1	18			14.6	N
50	do		3	73				1
	Total							1
50	Fox Island		1	18			160.0	N
50	do		3	73				1
	Total							1
50	Angle Point, Revillagigedo Canal		1	18			150.8	1
50	do		3	73				3
	Total							4
50	Apoon Mouth, Norton Sound		1	18			40.0	N
50	Arch Point, Shumagin Island		1	18			320.0	N
50	do		3	73				1
	Total							1
50	Barwell Island		1	19			36.0	N
50	Battery Point Lynn Canal		1	18			516.1	1
50	do		3	73				1
	Total							2
50	Belkofski		1	18			15.0	N
50	do		3	73				1
	Total							1
50	Bluff Point Behm Canal		1	18			12.9	N
50	do		3	73				1
	Total							1
50	Bushy Island, Snow Pass		1	18			56.9	1
50	do		3	73				4
	Total							5
50	Busby Island, Valdez Arm		1	18			11.2	N
50	do		3	73				4
	Total							4

State code	Name of property	Total installations by GSA type code	Property code	Usage code	Number of buildings	Acreage		Present-day value
						Urban	Rural	
								Thousands
50	Caamano Point, Cleveland Peninsula		1	18			29.2	N
50	do		3	73				$1
	Total							1
50	Canal Point, Norton Sound		1	18			40.0	N
50	Caines Head Light		1	18			200.0	N
50	do		3	73				1
	Total							1
50	Cape Chacon, Dixon Entrance		1	18			280.7	N
50	do		3	73				1
	Total							1
50	Cape Fanshaw Light		1	18			40.7	N
50	do		3	73				1
	Total							1
50	Chatham Island		1	18			10.0	N
50	do		3	73				1
	Total							1
50	Chignik Spit Light		1	18			6.0	N
50	do		3	73				1
	Total							1
50	Chisik Island Cook Inlet		1	18			10.0	N
50	do		3	73				1
	Total							1
50	Clear Point, Lynn Canal		1	18			5.5	N
50	do		3	73				1
	Total							1
50	East Foreland Creek Inlet		1	18			152.0	N
50	do		3	73				1
	Total							1
50	Kingsmill Point, Chatham Station		1	18			28.3	N
50	do		3	73				1
	Total							1
50	East Chugach Island		1	18			275.5	N
50	do		3	73				1
	Total							1
50	East Point, Kupreanof Island		1	18			3.0	N
50	do		3	73				1
	Total							1
50	Elizabeth Island Spit		1	18			362.3	N
50	do		3	73				1
	Total							1
50	Elrington Passage Light		1	18			55.0	N
50	do		3	73				1
	Total							1
50	Valdez Narrows, PR WM SD		1	18			130.0	N

State code	Name of property	Total installations by GSA type code	Property code	Usage code	Number of buildings	Acreage		Present-day value
						Urban	Rural	
								Thousands
50	Evans Bay Light		1	18			8.0	N
50	do		3	73				$1
	Total							1
50	Fire Island, Cook Inlet		1	18			10.0	N
50	do		3	73				1
	Total							1
50	Flat Island, Cook Inlet		1	18			1.0	N
50	do		3	73				1
	Total							1
50	Foggy Cape, Alaska Peninsula		1	18			50.0	N
50	do		3	73				1
	Total							1
50	Gambier Bay Entrance Light		1	18			1.0	N
50	do		3	73				1
	Total							1
50	Goat Island, Tlevak Strait		1	18			40.0	N
50	do		3	73				1
	Total							1
50	Grand Isle, Stephens Pass		1	18			55.5	N
50	do		3	73				1
	Total							1
50	Goloi Sandspit Shumagin		1	18			10.0	N
50	do		3	73				1
	Total							1
50	Grantley Harbor Light		1	18			70.0	N
50	do		3	73				1
	Total							1
50	Grave Point, Stephens Pass		1	18			124.6	N
50	do		3	73				1
	Total							1
50	Gravina Island, Clarence Strait		1	18			1.4	N
50	Gravina Point, Prince William Sound		1	18			51.9	N
50	do		3	73				1
	Total							1
50	Gray Cliff, Seldovia Harbor		1	18			14.1	N
50	do		3	73				1
	Total							1
50	Halibut Cove, Kachemak Bay		1	18			5.0	N
50	Hight Point, Woronkofski Island		1	18			27.2	N
50	do		3	73				1
	Total							1
50	Hive Island, Resurrection Bay		1	18			60.0	N
50	do		3	73				N
50	Inner Iliasik Island		1	18			60.0	N
50	do		3	73				1
	Total							1

State code	Name of property	Total installations by GSA type code	Property code	Usage code	Number of buildings	Acreage		Present-day value
						Urban	Rural	
								Thousands
50	Inner Point, Sophia Icy Strait		1	18			1.8	N
50	do		3	73				$1
	Total							1
50	Kabuch Point, Alaska Peninsula		1	18			50.0	N
50	do		3	73				1
	Total							1
50	Kalgin Island Cook Inlet		1	18			182.9	N
50	do		3	73				1
	Total							1
50	Kiktak Island Light		1	18			30.0	N
50	do		3	73				1
	Total							1
50	Little Chilkat Island		1	18			50.0	N
50	Low Point, Chilkoot Inlet		1	18			22.5	N
50	do		3	73				1
	Total							1
50	Lisianski Strait Entrance		1	18			12.0	N
50	do		3	73				1
	Total							1
50	Lemesurier Island, Icy Strait		1	18			90.2	N
50	do		3	73				1
	Total							1
50	Low Point, Zarembo Island		1	18			22.2	N
50	McNamara Point, Zarembo Island		1	18			70.5	N
50	Moss Cape, Shumagin Island		1	18			20.0	N
50	do		3	73				1
	Total							1
50	Mountain Point Light		1	18			79.7	N
50	do		3	73				1
	Total							1
50	Mountain Point, Wrangell Narrows		1	18			76.2	N
50	do		3	73				1
	Total							1
50	Nagai Island, Cape Wedge		1	18			35.0	N
50	do		3	73				1
	Total							1
50	Narrow Point, Clarence Strait		1	18			411.8	1
50	do		3	73				1
	Total							2
50	New Year Island, Knight Island Point		1	18			15.0	N
50	do		3	73				1
	Total							1
50	Niblack Point		1	18			71.2	N
50	do		3	73				1
	Total							1

State code	Name of property	Total installations by GSA type code	Property code	Usage code	Number of buildings	Acreage		Present-day value
						Urban	Rural	
								Thousands
50	North Inian Pass, Icy Strait		1	18			68.6	N
50	do		3	73				$1
	Total							1
50	Ocean Cape, Yakutat Bay		1	18			50.0	N
50	do		3	73				1
	Total							1
50	Otstoia Island, Peril Strait		1	18			15.0	N
50	do		3	73				1
	Total							1
50	Pastol Bay Range		1	18			175.0	N
50	Pastolik Range, Norton Sound		1	18			40.0	N
50	Pearl Island Chugach Island		1	18			124.4	N
50	do		3	73				1
	Total							1
50	Peep Rock, Karheen Pass		1	18			1.0	N
50	do		3	73				1
	Total							1
50	Peninsula Point, Tongass Narrows		1	18			1.0	N
50	Point Adolphus, Icy Strait		1	18			147.6	N
50	do		3	73				1
	Total							1
50	Point Arden, Stephens Pass		1	18			365.0	1
50	do		3	73				1
	Total							2
50	Point Alexander, Wrangell Strait		1	18			1.0	N
50	do		3	73				1
	Total							1
50	Point Augusta, Chatham Strait		1	18			427.1	1
50	do		3	73				1
	Total							2
50	Point Colpoys, Sumner Strait		1	18			51.3	N
50	do		3	73				1
	Total							1
50	Point Craig, Sumner Strait		1	18			88.8	N
50	Point Craven, Peril Strait		1	18			1.0	N
50	do		3	73				1
	Total							1
50	Point Crawley, Chatham Strait		1	18			475.6	1
50	do		3	73				1
	Total							2
50	Point Elrington, Prince William Sound		1	18			104.2	N
50	do		3	73				1
	Total							1
50	Point Gambier, Stephens Point		1	18			40.4	N
50	do		3	73				1
	Total							1

State code	Name of property	Total installations by GSA type code	Property code	Usage code	Number of buildings	Acreage		Present-day value
						Urban	Rural	
								Thousands
50	Point Gardner, Chatham Strait		1	18			29.5	N
50	do		3	73				$4
	Total							4
50	Point Helen, Prince William Sound		1	18			104.5	N
50	do		3	73				1
	Total							1
50	Point Hilda, Stephens Pass		1	18			29.0	N
50	do		3	73				1
	Total							1
50	Point Hugh, Stephens Pass		1	18			425.8	1
50	do		3	73				1
	Total							2
50	Point McCartey, Nichols Point		1	18			1.0	N
50	do		3	73				2
	Total							2
50	Port Romonof, Norton Sound		1	18			100.0	N
50	do		3	73				1
	Total							1
50	Port Graham entrance		1	18			1.0	N
50	do		3	73				1
	Total							1
50	Port Nellie Juan, Prince William Sound		1	18			214.5	N
50	do		3	73				1
	Total							1
50	Povorotni Island, Peril Strait		1	18			2.0	N
50	do		3	73				1
	Total							1
50	Prokoda Islet, Narrow Strait		1	18			4.0	N
50	do		3	73				1
	Total							1
50	Race Point, Cook, Inlet		1	18			120.0	N
50	do		3	73				1
	Total							1
50	Range Island, Popof Strait		1	18			3.0	N
50	do		3	73				1
	Total							1
50	Ratz Harbor, Clarence Strait		1	18			1.0	N
50	do		3	73				1
	Total							1
50	Rocky Island, Icy Strait		1	18			10.0	N
50	do		3	73				1
	Total							1
50	Reef Island, Portland Canal		1	18			20.0	N
50	do		3	73				1
	Total							1

State code	Name of property	Total installations by GSA type code	Property code	Usage code	Number of buildings	Acreage		Present-day value
						Urban	Rural	
								Thousands
50	Rose Inlet, Tlevak Strait		1	18			8.0	N
50	do		3	73				$1
	Total							1
50	Round Point, Zarambo Island		1	18			22.0	N
50	do		3	73				1
	Total							1
50	Round Island, Cordova Bay		1	18			15.0	N
50	do		3	73				1
	Total							1
50	Sand Point, Popof Island		1	18			10.0	N
50	do		3	73				1
	Total							1
50	Seal Cape		1	18			74.5	N
50	do		3	73				1
	Total							1
50	Seal Island, Prince William Sound		1	18			80.0	N
50	do		3	73				1
	Total							1
50	Seal Rocks		1	18			5.0	N
50	do		3	73				1
	Total							1
50	Sergius Narrows, Peril Strait		1	18			4.8	N
50	do		3	73				1
	Total							1
50	Shakan Bay, Sumner Strait		1	18			1.0	N
50	do		3	73				1
	Total							1
50	Shelter Island, Steffens Pass		1	18			22.9	N
50	do		3	73				1
	Total							1
50	Ship Island, Clarence Strait		1	18			1.0	N
50	do		3	73				1
	Total							1
50	Skin Island, Clarence Strait		1	18			90.0	N
50	do		3	73				1
	Total							1
50	Slate Island, Revillagigedo Channel		1	18			20.0	N
50	do		3	73				1
	Total							1
50	Sledge Island, Bering Sea		1	18			700.0	1
50	do		3	73				1
	Total							2
50	South Craig Point, Zarembo Island		1	18			26.6	N

State code	Name of property	Total installations by GSA type code	Property code	Usage code	Number of buildings	Acreage		Present-day value
						Urban	Rural	
								Thousands
50	Spanish Island, Sumner Strait		1	18			100.0	N
50	do		3	73				$1
	Total							1
50	Spasski Island, Icy Strait		1	18			1.0	N
50	do		3	73				1
	Total							1
50	Spire Island Reef		1	18			25.0	N
50	do		3	73				4
	Total							4
50	Spithead, Aleutian Islands		1	18			3.0	N
50	do		3	73				1
	Total							1
50	Stikine Strait Island		1	19			1.0	N
50	Sukkwan Narrows		1	18			2.7	N
50	do		3	73				1
	Total							1
50	Sukoi Island, Frederick Sound		1	18			100.0	N
50	do		3	73				1
	Total							1
50	Tonki Cape, Afognak Island		1	18			3000.0	4
50	do		3	73				1
	Total							5
50	Tenakee Tenakee Inlet		1	18			1.0	N
50	do		3	73				1
	Total							1
50	Tenakee Inlet, Chatham Strait		1	18			1.0	N
50	do		3	73				1
	Total							1
50	Eckholms, Sitka Sound		1	18			1.0	N
50	do		3	73				1
	Total							1
50	The Sisters, icy strait		1	18			75.0	N
50	do		3	73				1
	Total							1
50	The Twins, Sitka Sound		1	18			1.0	N
50	do		3	73				1
	Total							1
50	Three Hill Island, Cross Sound		1	18			1.0	N
50	do		3	73				1
	Total							1
50	Turn Point, Portland Canal		1	18			175.0	N
50	Unga Spit, Shumagin Island		1	18			25.0	N
50	do		3	73				1
	Total							1
50	Valdez Narrows, Prince William Sound		1	18			330.0	N

State code	Name of property	Total installations by GSA type code	Property code	Usage code	Number of buildings	Acreage		Present-day value
						Urban	Rural	
								Thousands
50	Vank Island, Stikine Strait		1	18			66.3	N
50	do		3	73				$1
	Total							1
50	Washington Bay		1	18			7.2	N
50	do		3	73				1
	Total							1
50	Warburton Island, Nichols Point		1	18			1.0	N
50	do		3	73				1
	Total							1
50	Warm Springs Bay		1	18			10.0	N
50	do		3	73				1
	Total							1
50	West Point, Kupreanof Island		1	18			3.5	N
50	Whale Island, Norton Sound		1	18			5.0	N
50	do		3	73				1
	Total							1
50	Woody Island, Kodiak Harbor		1	18			14.0	N
50	do		3	73				1
	Total							1
50	Woronkofski Point		1	18			55.5	N
50	Killisnoo Harbor		1	19			1.0	N
50	Deep Bay Entrance Peril Strait		1	18			1.0	N
50	do		3	73				1
	Total							1
50	Akutan Harbor, Aleutian Islands		1	18			4.0	N
50	do		3	73				1
	Total							1
50	Murder Cove, Frederick Sound		1	18			1.0	N
50	do		3	73				1
	Total							1
50	Meyers Chuck, Clarence Sound		1	18			1.0	N
50	do		3	73				1
	Total							1
50	Marmion Island, Gastineau Channel		1	18			3.9	N
50	do		3	73				1
	Total							1
50	Little Island, Lynn Canal		1	18			1.0	N
50	do		3	73				1
	Total							1
50	Lonetree Point, Prince William Sound		1	18			4.2	N
50	do		3	73				1
	Total							1
50	Lewis Reef, Tongass Narrows		1	18			1.0	N
50	do		3	73				2
	Total							2

State code	Name of property	Total installations by GSA type code	Property code	Usage code	Number of buildings	Acreage		Present-day value
						Urban	Rural	
								Thousands
50	Klag Bay entrance		1	18			90.0	N
50	do		3	73				$1
	Total							1
50	Key Reef, Clarence Strait		1	18			1.0	N
50	do		13	73				4
	Total							4
50	Johnstone Point, Prince William Sound		1	18			1.0	N
50	do		3	73				1
	Total							1
50	Channel Rock, Sitka Sound		1	18			1.0	N
50	do		3	73				1
	Total							1
50	Channel Island, Tongass Narrows		1	18			1.0	N
50	do		3	73				2
	Total							2
50	Blank Island, Nichols Pass		1	18			60.0	N
50	do		3	73				1
	Total							1
50	Block Island, Tlevak Narrows		1	18			3.0	N
50	do		3	73				1
	Total							1
50	Block Rock		1	18			1.0	N
50	do		3	73				1
	Total							1
50	Beck Island, Kassevarof Pass		1	18			1.0	N
50	do		3	73				1
	Total							1
50	Naked Island, Lynn Canal		1	18			1.0	N
50	do		3	73				1
	Total							1
50	Anchor Point, Cook Inlet		1	18			14.0	N
50	Ketchikan Base		1	50		60.5		142
50	do		2	10	1			513
50	do		2	30	4			485
50	do		2	40	6			88
50	do		2	60	8			561
50	do		3	13				1,040
50	do		3	18				2
50	do		3	40				5
50	do		3	50				11
50	do		3	71				30
50	do		3	72				7
50	do		3	79				7
50	do		3	80				1
	Total							2,892

State code	Name of property	Total installations by GSA type code	Property code	Usage code	Number of buildings	Acreage		Present day value
						Urban	Rural	
								Thousands
50	Ketchikan Radio Station, Point Higgins		1	18			438.9	$230
50	do		2	30	2			273
50	do		2	40	1			1
50	do		2	50	4			7
50	do		2	60	4			839
50	do		3	40				5
50	Ket Radio Station, Port Higgins		3	71				18
50	do		3	72				62
	Total							1,435
50	Rugged Island, Resurrection Bay		1	18			800.0	1
50	do		3	73				1
	Total							2
50	Amelius Island, Sumner Strait		1	19			20.0	N
50	Wrangell Narrows Reservation		1	19			118.8	N
50	Abraham Island		1	19			24.3	N
50	Althorp Rock, Port Althorp		1	18			1.0	N
50	do		3	73				1
	Total							1
50	Barren Island		1	18			1.0	N
50	do		3	73				1
	Total							1
50	Boat Rock, Dixon Entrance		1	18			1.0	N
50	do		3	73				1
	Total							1
50	Cape Edgecumbe, Sitka Sound		1	18			1.0	N
50	do		3	73				1
	Total							1
50	Cape Strait, Frederick Sound		1	18			27.3	N
50	do		3	73				1
	Total							1
50	Duck Point, Fanshaw Bay		1	18			1.0	N
50	do		3	73				1
	Total							1
50	Dutch Harbor, Amaknok Island		1	19			28.5	N
50	East Amatuli Island, Barren Island		1	18			1.0	N
50	do		3	73				N
50	Fairway Island, Peril Strait		1	18			298.0	N
50	do		3	73				1
	Total							1
50	Hanin Rock, Kodiak Harbor		1	18			1.0	N
50	do		3	73				1
	Total							1
50	Harbor Rock, Sitka Sound		1	18			1.0	N
50	do		3	73				1
	Total							1
50	Hog Rocks, Revil Channel		1	18			1.0	N
50	do		3	73				1
	Total							1

State code	Name of property	Total installations by GSA type code	Property code	Usage code	Number of buildings	Acreage		Present-day value
						Urban	Rural	
								Thousands
50	Lincoln Rock Channel Strait		1	18		0.1		N
50	do		2	80	1			$11
	Total							11
50	Lord Rock, Dixon Entrance		1	18			1.0	N
50	do		3	73				1
	Total							1
50	McClellan Rock, Peril Strait		1	18			1.0	N
50	do		3	73				1
	Total							1
50	Mellen Rock, Cordova Bay		1	18			1.0	N
50	do		3	73				1
	Total							1
50	Middle Rock, Valdes Narrows		1	18			1.0	N
50	do		3	73				1
	Total							1
50	Midway Island, Stephens Pass		1	18			120.0	N
50	do		3	73				1
	Total							1
50	Midway Rock, Wrangell Strait		1	18			1.0	N
50	do		3	73				1
	Total							1
50	Old Sitka Rocks, Sitka Strait		1	18			1.0	N
50	do		3	73				1
	Total							1
50	Pilot Rock, Resurrection Bay		1	18			1.0	N
50	do		3	73				1
	Total							1
50	Point Petrof		1	19			8.0	N
50	Point Spencer		1	18			160.0	N
50	do		3	73				1
	Total							1
50	Priest Rock, Unalaska Island		1	18			5.0	N
50	do		3	73				2
	Total							2
50	Rosa Reef, Tongass Narrows		1	18			1.0	N
50	do		3	73				1
	Total							1
50	Rose Channel Rock		1	18			1.0	N
50	Round Rock, Frederick Sound		1	18			1.0	N
50	do		3	73				1
	Total							1
50	Sanak Harbor, Sanak Island		1	18			98.0	N
50	Snipe Rock, Ogden Pass		1	18			1.0	N
50	The Eye Opener, Sumner Strait		1	18			1.0	N
50	do		3	73				1
	Total							1

State code	Name of property	Total installations by GSA type code	Property code	Usage code	Number of buildings	Acreage		Present-day value
						Urban	Rural	
								Thousands
50	Turnabout Island, Frederick Strait		1	18			1.0	N
50	do		3	73				$1
	Total							1
50	Turn Rock		1	18			1.0	N
50	Vishnefski Rock		1	18			1.0	N
50	do		3	73				1
	Total	224			127	62.0	45,142.8	20,581
	Grand total	356			613	950.7	54,681.8	36,140

Summary of public domain land, acreage changes since June 30, 1963

Reason	State	Acreage changes (plus or minus)
Prior omission	21	+91.5
225.5 acres returned to BLM; 43.0 acres, prior omission	46	−182.5
Exchange with State of Alaska	50	−.2

U.S. ATOMIC ENERGY COMMISSION,
Washington, D.C., October 16, 1964.

Hon. WILLIAM L. DAWSON,
Chairman, Committee on Government Operations,
House of Representatives, Washington, D.C.

DEAR MR. DAWSON: Reference is made to your letter of March 3, 1964, requesting information as to the value of the public domain land used by the Atomic Energy Commission and the value of AEC-owned improvements thereon as of June 30, 1964.

Enclosed is a staff report with attachments furnishing the requested information.

Sincerely yours,

G. W. BLOCH
(For the General Manager).

U.S. ATOMIC ENERGY COMMISSION,
Washington, D.C.

Subject: Present value of public domain land used by AEC and the present value of AEC improvements on such land.

Reference: Letter to the Chairman, AEC, from the chairman, House of Representatives, Committee on Government Operations, dated March 3, 1964, relating to the above subject.

Attached is a tabulation, by States, showing (1) the area, the value as of June 30, 1964, and the use of the public domain land controlled by the Atomic Energy Commission in connection with its operations and (2) the number, classification, and the value as of June 30, 1964, of buildings, and the classification and value as of June 30, 1964 of other structures and facilities constructed on such land by the AEC. The statistical tabulation has been prepared on the basis of information furnished by field offices using public domain land in accordance with the following instructions:

1. Public domain: For the purpose of the report the term "public domain" was defined as that land within the continental United States, title to which was acquired by the United States of America by treaty, conquest, or cession from the Original Thirteen Colonies and such title is still vested in the United States.

2. Present value of public domain land: The values shown cover the surface land only. Our field offices were advised it was not desired that a formal appraisal be made of such surface land. The value of land reported for this year was based on valuations furnished informally by the Department of the Interior as to the estimated value of public domain lands in 1964. These current valuations, in general, represent the average of all classifications of land in a particular State.

3. Present value of buildings: The estimated present day value for buildings and other structures and facilities was determined by taking the total net book cost as of June 30, 1964, for each classification reported and applying a ratio from the Engineering News Record for June 1964 to a corresponding Engineering News-Record cost index applicable at the time of construction. In general, this is a cost of reproduction less depreciation method of valuation.

General: When buildings and other structures and facilities were located on public domain land and nonpublic domain land, effort has been made to prorate that portion on the public domain land. The

value for buildings excludes the cost of equipment which is not capitalized as a part of the cost of the buildings.

Alaska

PUBLIC DOMAIN LAND

County	Acreage	Value	Usage
Point Hope, Tigera, Northwest	[1] 96,000	[2] $456,960	Ecological studies.

[1] This land has not been withdrawn by AEC from the public domain but is occupied under a use permit from the Assistant Secretary of the Interior, dated June 8, 1961. Reduced from 1,272,000 acres by letter dated Feb. 28, 1963.
[2] Value based at $4.76 per acre.

California

PUBLIC DOMAIN LAND

County	Acreage	Value	Usage
Imperial	[1] 0	0	Weapons testing.

[1] 20,567 acres of public domain land are reported by the Bureau of Reclamation. This acreage is presently being occupied by the Department of the Navy under permit from AEC pending transfer to the Department of the Navy by a public land order.

Colorado

PUBLIC DOMAIN LAND

County	Acreage	Value [3]	Usage
Mesa	[1] 5,800	$97,730	Leasing program.
Montrose	11,040	186,024	Do.
San Miguel	[2] 10,527	177,380	Do.
Subtotal	27,367	461,134	

[1] Includes 39.4 acres for temporary radio booster station near Loma.
[2] Includes 7.5 acres for temporary radio booster station near Egnar.
[3] Value based at $16.85 per acre.

Idaho

PUBLIC DOMAIN LAND

County	Acreage	Value	Usage
Bingham, Bonneville, Butte, Clark, and Jefferson.	513, 238. 8	[1] $10, 459, 807	Reactor testing and experimentation.[2]
Subtotal	513, 238. 8	10, 459, 807	

BUILDINGS

Usage	Number	Gross floor area	Present value
Office	42	231, 584	$3, 791, 182
Industrial [3]	17	187, 565	17, 836, 982
Research facilities	86	1, 039, 813	51, 983, 159
Housing	1	3, 298	43, 112
Storage	54	240, 996	4, 681, 038
Service	135	480, 217	12, 166, 671
Subtotal	335	2, 183, 473	90, 502, 144

OTHER STRUCTURES AND FACILITIES

Usage	Present value
Storage (other than buildings) [3]	$2. 088, 098
Industrial	1, 021, 327
Utility systems	21, 914, 981
Communications systems	384, 988
Roads, walks, and paved areas	3, 367, 768
Railroads	1, 717, 015
Fences and guard towers	516, 013
Site preparation and landscaping	3, 492, 211
Other structures and facilities	2, 213, 964
Subtotal	36, 716, 365

[1] Value based at $20.38 per acre.
[2] 2,174.3 acres used for chemical processing plant.
[3] Reduction due to refinement of data.

Nevada

PUBLIC DOMAIN LAND

County	Acreage	Value [1]	Usage
Churchill [2]	[3] 64,000	$490,880	Testing.
Nye [4]	[5] 754,940	5,790,390	Weapons testing.
Nye [6]	[7] 369,280	2,832,378	Do.
Subtotal	1,188,220	9,113,648	

BUILDINGS

Usage	Number	Gross floor area	Present value
Office	[4] 19	147,616	$3,951,161
	[6] 1	4,180	140,836
Industrial	[4] 5	15,361	752,087
Research facilities	[6] 5	8,340	320,188
Housing	[4] 985	471,455	4,324,237
Storage	[4] 35	96,664	989,866
	[6] 2	1,555	25,500
Service	[4] 85	218,708	8,214,148
	[6] 5	11,940	310,230
All others	[4] 34	122,133	7,680,162
Subtotal	1,176	1,097,952	26,708,415

OTHER STRUCTURES AND FACILITIES

Usage	Present value
Utility systems [4 6]	$9,941,367
	475,600
Communications systems [4 6]	3,668,644
	221,700
Roads, walks, and paved areas [4 6]	5,100,875
	272,000
Railroads [4]	1,018,679
Fences and guard towers [4 6]	230,232
	11,500
Site preparation and landscaping [4]	98,977
Other structures and facilities [4 6]	3,875,765
	239,300
Subtotal	25,154,639

[1] Value based at $7.67 per acre.
[2] Project Shoal.
[3] 2,560 acres withdrawn by AEC under public land order No. 2771, dated Sept. 6, 1962; approximately 61,440 acres under a 5-year use permit No. Nevada 058079, from the Department of the Interior.
[4] Nevada Test Site.
[5] Land used under permit from the Air Force.
[6] Tonopah Test Range.
[7] 38,400 acres withdrawn by AEC under public land order No. 1662, dated June 20, 1958, are not included because they are utilized by the Air Force and have Air Force improvements thereon.

New Mexico

PUBLIC DOMAIN LAND

County	Acreage	Value [4]	Usage
Eddy [1]	[3] 840	$10,500	Testing.
McKinley [2]	1,440	18,000	Leasing program.
Subtotal	2,280	28,500	

[1] Project Gnome, Nevada operations office.
[2] Land order No. 12, Grand Junction office.
[3] 680 acres withdrawn under public land order No. 2526, dated Oct. 26, 1961; 160 acres under permit from Bureau of Land Management.
[4] Value based at $12.50 per acre.

Utah

PUBLIC DOMAIN LAND

County	Acreage	Value [1]	Usage
San Juan [2]	3,115	$26,166	Leasing program.
Grand [3]	160	1,344	Do.
Subtotal	3,275	27,510	

BUILDINGS [4]

Usage	Number	Gross floor area	Present value
Service	2	500	$6,740

OTHER STRUCTURES AND FACILITIES [4]

Usage	Present value
Storage (other than buildings)	$1,991
Utility systems	663
Other structures and facilities	725
Subtotal	3,379

[1] Value based at $8.40 per acre.
[2] Includes 105 acres for White Canyon ore buying station.
[3] Includes 74.1 acres for Moab ore stockpiling area.
[4] Buildings and other structures and facilities are located at White Canyon, San Juan County.

Washington

PUBLIC DOMAIN LAND

County	Acreage [1]	Value [2]	Usage
Benton	65,046	$3,643,226	Industrial.
Grant	5,269	295,117	
Franklin	1,881	105,355	
Subtotal	72,196	4,043,698	

BUILDINGS

Usage	Number	Gross floor area	Present value
Office	3	10,788	$107,857
Industrial	9	388,661	18,034,285
Research facilities	9	23,867	1,146,337
Storage	2	7,584	64,336
Service	23	297,614	8,132,587
Subtotal	46	728,514	27,485,402

OTHER STRUCTURES AND FACILITIES

Usage	Present value
Storage (other than buildings)	$3,795,102
Industrial	278,052
Utility systems	83,676
Communications systems	231,672
Roads, walks, and paved areas	80,085
Railroads	614,463
Subtotal	5,083,050

[1] 26,947 acres withdrawn by Bureau of Reclamation are administered by AEC.
[2] Value based at $56.01 per acre.

Grand total

PUBLIC DOMAIN LAND

Acreage	1,902,576.8
Value	$24,591,257

BUILDINGS

Number	1,539
Gross floor area	4,010,439
Present value	$144,702,711

OTHER STRUCTURES AND FACILITIES

Present value	$66,957,433

FEDERAL AVIATION AGENCY,
Washington, D.C., October 27, 1964.

Hon. WILLIAM L. DAWSON,
Chairman, Committee on Government Operations,
House of Representatives, Washington, D.C.

DEAR MR. CHAIRMAN: In accordance with your letter of March 3, 1964, acknowledged by our letter of March 9, 1964, transmitted herewith is a report of the public domain properties under the control of this Agency as of June 30, 1964.

Sincerely,

RICHARD B. LENG,
Director, Installation and Materiel Service.

Federal Aviation Agency—Estimated value of public domain and fixed improvements thereon as of June 30, 1964

RECAPITULATION BY STATE

	Total acres	Total value of land	Total value of fixed improvements	Total value
Alaska	68,250.85	$1,452,932	$59,894,400	$61,347,332
Arizona	1,285.78	248,850	119,924	368,774
California	3,105.29	50,387	1,109,435	1,159,822
Colorado	472.8	2,766	215,005	217,771
Idaho	314.90	2,771	175,341	178,112
Montana	252.5	2,060	18,000	20,060
Nevada	1,800.62	10,650	535,314	545,964
New Mexico	282.5	3,425	46,000	49,425
Oregon	761.9	5,673	218,000	223,673
Utah	2,058.01	11,889	654,654	666,543
Wyoming	394.6	2,919	259,221	262,140
Total	78,979.75	1,794,322	63,245,294	65,039,616

Federal Aviation Agency—Estimated value of public domain and fixed improvements thereon as of June 30, 1964

STATE OF ALASKA

Location	Usage	Number of acres	Value of public domain land	Value of improvements on public domain	Total value of land and improvements
Anchorage	Seaplane base	662.51	$35,083	$1,724,000	$1,759,083
Aniak	Radio range and landing field	832.80	2,082	1,219,000	1,221,082
Bethel	Air navaids and airfield	1,722.34	4,220	804,000	808,220
Bettles	do	1,027.60	2,158	664,000	666,158
Big Delta [1]	Air navaids			378,000	378,000
Biorka Island	Radio range	155.50	1,555	475,000	476,555
Cold Bay	Air navaids and airfield	4,220.70	10,552	6,532,000	6,542,552
Cordova	do	3,494.00	174,700	2,343,000	2,517,700
Eklutna	Communications site	20.00	2,000	64,000	66,000
Fairbanks	Air navaids	480.50	352,648	641,000	993,648
Farewell	Air navaids and airfield	3,850.00	9,625	1,436,000	1,445,625
Fort Yukon	Air navaids	147.31	5,809	37,000	42,809
Galena	Air navaids and airfield	2,796.10	6,990	3,044,000	3,050,990
Gulkana	do	1,940.00	38,800	3,042,000	3,080,800
Gustavus	do	3,356.20	167,810	3,378,000	3,545,810
Haines	Air navaids	170.10	34,020	139,000	173,020
Homer	do	175	25,250	1,096,000	1,121,250
Horseshoe Lake [2]	do	424.40	8,490	450,000	458,490
Iliamna	Air navaids and airfield	2,276.30	55,808	683,000	738,808
Juneau	Air navaids	211.91	21,182	376,000	397,182
Kenai [3]	do	946.66	90,503	862,000	952,503
King Salmon	Air navaids and airfield	5,756.85	57,568	5,243,000	5,300,568
Kodiak	Air navaids	507.75	50,775	1,034,000	1,084,775
Kotzebue	do	656.09	65,609	562,000	627,609
McGrath	Air navaids and airfield	1,141.40	22,828	2,343,000	2,365,828
Middleton Island	do	1,994.67	4,987	1,735,000	1,739,987
Minchumina	do	674	16,850	1,129,000	1,145,850
Nenana [3]	Air navaids	1,118.80	37,588	597,400	634,988
Nome	Air navaids and communication facility.	227.39	14,573	6,103,000	6,117,573
Northway	Air navaids and airfield	2,075.38	5,120	3,073,000	3,078,120
Portage	Radio range and relay station	18	360	82,000	82,360
Port Heiden	Air navaids and airfield	4,058	10,145	1,005,000	1,015,145
Puntilla Lake	Air navaids	7.60	19	6,000	6,019
Ruby	VHF repeater station and radio relay station.	19.60	490	34,000	34,490
Shuyak	do	226	665	86,000	86,665
Skwentna	Air navaids and airfield	950	2,375	428,000	430,375
Summit	do	1,250	6,250	685,000	691,250
Talkeetna	do	931.69	56,262	591,000	647,262
Tanana	Air navaids	2,081	7,283	623,000	630,283
Umiat	Airfield	1,449.70	3,624	15,000	18,624
Umnak	do	9,393	23,483	2,477,000	2,500,483
Unalakleet	Air navaids and airfield	3,528.80	10,406	1,005,000	1,015,406
Whittier	Radio relay station and radio range.	16.20	3,240	22,000	25,240
Yakataga	Air navaids and airfield	1,259	3,147	1,629,000	1,632,147
Total		68,250.85	1,452,932	59,894,400	61,347,332

[1] Big Delta: All public domain lands formerly controlled by the FAA have been transferred to the Department of the Army and are now under the control and accountability of that agency. The FAA occupies certain of these lands by use permit from the Army.

[2] Land acquired, facilities under construction, and, therefore, no cost applicable to land can be applied for this reporting period.

[3] Kenai and Nenana Airports: All public domain lands formerly controlled by the FAA at these airports have been conveyed to the cities of Nenana and Kenai by General Services Administration quitclaim deed.

Federal Aviation Agency—Estimated value of public domain and fixed improvements thereon as of June 30, 1964

STATE OF ALASKA

Location	Public domain acreage increase	Public domain value increase	Public domain acreage decrease	Public domain value decrease
Barrow			12.96	$32
Bethel [1]	43.22	$109.00	8.99	
Bettles	164.50	412.00		
Big Delta			3,984.50	197,330
Fairbanks	40	280.00		
Horseshoe Lake	424.40	1,060.25		
Juneau			5.39	10
Kenai			1,698.50	308,000
King Salmon			10	100
Kotzebue [1]	498.39	5,030.00		14,000
Nenana			641.20	6,412
Nome [2]			5,600	14,000
Northway [1]	364.78	912.50		
Middleton Island	1,721.87	4,987.00		
Total	3,257.16	12,790.75	11,961.54	539,884

[1] Land acquired, facilities under construction, and, therefore, no cost applicable to land can be applied for this reporting period.
[2] BLM acceptance of accountability for public domain lands, former FAA facility, Cape Nome, 5,600 acres.

Federal Aviation Agency—Estimated value of public domain and fixed improvements thereon as of June 30, 1964

ARIZONA

Location	Usage	Acres	Value of land	Present value of fixed improvements	Total value
Buckeye [1]	Beacon	160	$16,000	$3,000	$19,000
Do	VORTAC	160	8,000	2,000	10,000
Deep Lake	Beacon	40	800		800
Granite Peak	Power shed and right-of-way	10	50	1,000	1,050
La Cholla	Beacon	160	320		320
Needles, Calif. (land in Arizona).	VORTAC	30	900	1,000	1,900
Newman Peak	Beacon	2.5	10		10
Oatman	VHF/UHF A/G communication facility.	20	1,000		1,000
Phoenix	SRA radio range	40	200,000	10,000	210,000
Do	VORTAX	20	4,000	4,000	8,000
Pima	RML No. 5	.33	20	18,000	18,020
Safford	RML No. 6	.95	50	45,924	45,974
Salome	ILF	480	9,600	33,000	42,600
St. Johns [2]	VORTAC	162	8,100	2,000	10,100
Total		1,285.78	248,850	119,924	368,774

See footnotes at end of table, p. 346.

Federal Aviation Agency—Estimated value of public domain and fixed improvements thereon as of June 30, 1964—Continued

CALIFORNIA

Location	Usage	Acres	Value of land	Present value of fixed improvements	Total value
Barstow	VHF/UHF A/G communication facility.	35	$875	$37,000	$37,875
Blythe	VORTAC	70	3,500	14,898	18,398
Cave Mountain	Beacon	40	2,000		2,000
China Lake	Remote transmitter/receiver	4	3,000	2,000	5,000
Desert Center [3]	Landing field	1,400	2,000	834,000	836,000
Eagle Pass	Beacon	320	1,600		1,600
Francis Spring	do	160	2,400	11,000	13,400
High Vista	RML No. 8 and right-of-way	11.6	2,222	40,500	42,722
Ludlow [1]	Beacon and right-of-way	160	2,400		2,400
Manix	RML No. 6 and right-of-way	2.09	200	58,375	58,575
Mirage Lake	Beacon	40	2,400	1,000	3,400
Mountain Pass	RML No. 3 and right-of-way	2.78	275	5,000	5,275
Parker	VORTAC	160	4,800	6,000	10,800
Pilot Knob [4]	Beacon	40	1,000		1,000
Priest	VORTAC	80	2,400	45,000	47,400
Round Mountain	Beacon	160	1,600		1,600
Shamrock	RML No. 5 and right-of-way	10.8	2,080	5,200	7,280
Trona [4]	Radio range	60	3,000		3,000
Twentynine Palms	VORTAC	160	9,600	3,000	12,600
Vincent [4]	Beacon	10	75	2,000	2,075
Whitewater [4]	do	10	1,000	7,000	8,000
Do	Beacon and RCAG and right-of-way.	5.24	500	26,862	27,362
Yucca	RML No. 4 and right-of-way	3.78	380	4,600	4,980
Rice	Naval facility VORTAC	160	1,080	6,000	7,080
Total		3,105.29	50,387	1,109,435	1,159,822

COLORADO

Eagle	West beacon	2.5	$10		$10
Do	East beacon	1.5	6		6
Fowler	RML No. 1	.5		$19,000	19,000
Glade Park	Beacon	40	180		180
Grand Mesa	VHF/UHF A/G communication facility.	40	180	80,000	80,180
Kremmling	VORTAC	40	300	30,000	30,300
Gunnison	VORTAC	188.2	1,290	32,000	33,290
Meeker	VORTAC	160	800	54,000	54,800
Vega Ranch	Beacon	.1		5	5
Total		472.8	2,766	215,005	217,771

IDAHO

Ashton	ARSR, equipment, garage, and right-of-way.	1.4	$11	$46,307	$46,318
Do	ARSR, road right-of-way	.3	2	47,283	47,285
Burley	VORTAC	4.5	36	1,521	1,557
Dairy Creek	Beacon	39.5	160	2,720	2,880
Emmett	VHF/UHF A/G communication facility.	95	950	40,935	41,885
Freeze Out Mountain.	Beacon	40	320		320
Huntington	do	2.5	20	85	105
Malad City	VORTAC	40	320	30,370	30,690
Pocatello	ILS/middle marker	20	160	2,120	2,280
Wallace	Beacon	18	360	4,000	4,360
Cleft	do	40	320		320
Hammet	do	10	80		80
Hamer	RML No. 2	3.7	32		32
Total		314.9	2,771	175,341	178,112

See footnotes at end of table, p. 346.

Federal Aviation Agency—Estimated value of public domain and fixed improvements thereon as of June 30, 1964—Continued

MONTANA

Location	Usage	Acres	Value of land	Present value of fixed improvements	Total value
Avon	Airway beacon	2.5	$20	$4,000	$4,020
Butte	Radio air navigation aid	160	1,120	6,000	7,120
Canyon Resort	Airway beacon	10	120	8,000	8,120
St. Regis	do	40	400		400
Montana City	do	40	400		400
Total		252.5	2,060	18,000	20,060

NEW MEXICO

Animas	Air/ground communications	50	$500	$12,000	$12,500
Antelope	Airway beacon	2.5	25		25
Columbus	Radio air navigation aid	90	900	5,000	5,900
Farmington	Air/ground communications	40	1,000	24,000	25,000
Truth or Consequences.	Radio air navigation aid	100	1,000	5,000	6,000
Total		282.5	3,425	46,000	49,425

NEVADA

Apex	Beacon	20	$80	$2,000	$2,080
Do	RML No. 6	1.43	37	24,900	24,937
Battle Mountain	Low frequency range (H)	10	40	11,000	11,040
Beatty	VORTAC	160	640	16,000	16,640
Coaldale	VORTAC	135.2	540	4,000	4,540
Carlin	Beacon	2.5	10		10
Elko	do	5	20	4,000	4,020
Do	VORTAC and right-of-way	10	40	27,000	27,040
Glendale	Beacon	20	80	4,000	4,080
Good Springs	Beacon and power shed and right-of-way.	5	20	7,000	7,020
Do	Homing facility	20	80	2,000	2,080
Humboldt	Beacon	2.5	10		10
Do	Radio range	280	960	11,000	11,960
Logandale	Fan marker	10	40	1,000	1,040
Mina	VORTAC	160	840	4,000	4,840
Mormon Mesa	VORTAC	40	80	3,000	3,080
Do	RML No. 4	12.61	315	47,475	47,790
Mount Moses	VORTAC	80	800	101,000	101,800
Needle Peak	Beacon	22.5	90	14,000	14,090
Nelson	VHF/UHF A/G communication facility.	200	2,000	46,639	48,639
Pioche [8]	do	72	288	125,000	125,288
Pleasant Valley	Beacon and power shed	2.5	10	5,000	5,010
Reno	VORTAC	20	80	17,000	17,080
Sod House	VOR	30	120	1,000	1,120
Tonopah	VOR	122.5	490	1,000	1,490
Do	VHF/UHF A/G communication facility.	160	800	9,000	9,800
Ute	RML No. 5	4.48	120	36,000	36,120
Vista	Beacon	20	80		80
Warm Springs	RML No. 1	2.4	60	8,300	8,360
Wells	VORTAC and right-of-way and and RML.	10	600	2,000	2,600
Currant	VORTAC	160	1,280	1,000	2,280
Total		1,800.62	10,650	535,314	545,964

See footnotes at end of table, p. 346.

Federal Aviation Agency—Estimated value of public domain and fixed improvements thereon as of June 30, 1964—Continued

OREGON

Location	Usage	Acres	Value of land	Present value of fixed improvements	Total value
Canyon Mountain	Beacon	3.5	$12		$12
Gold Hill	do	20	100		100
Grants Pass	do	2.5	12		12
Horton	VHF/UHF A/G communication facility.	110.9	1,109	$49,000	50,109
John Day	VORTAC	165	1,000	72,000	73,000
Klamath Falls	VHF/UHF A/G communication facility.	160	1,120	58,000	59,120
Medford	VORTAC	80	320	13,000	13,320
Redmond	VORTAC	120	1,200	16,000	17,200
Rome	VORTAC and right-of-way	60	400	10,000	10,400
Sexton Summit	Beacon	40	400		400
Total		761.9	5,673	218,000	223,673

UTAH

Antelope Island	Beacon	160	$480		$480
Bonneville	VOR	60	1,200		1,200
Bryce Canyon	Living quarters and 2 wells	68.3	1,366	$79,000	80,366
Clear Lake	Beacon	10	20		20
Delle	VHF/UHF A/C communications facility.	160	400	59,000	59,400
Hanksville	ILF, living quarters, FSS and VORTAC.	765	3,500	252,000	255,500
Iron Mountain	RML No. 1	.2	20	17,000	17,020
La Sal	VORTAC	200	600	4,000	4,600
Nada Butte	Beacon	5	10		10
Sunnyside	VHF/UHF A/G communications facility.	40	40	17,000	17,040
Timpie	Beacon	2.5	5	852	857
Wendover	VORTAC	60	60	4,645	4,705
Do	Beacon	10	20		20
Hanksville	VORTAC	40	320	6,000	6,320
Lucin	ILF	418.3	3,360	84,000	87,360
Milford	RML No. 3	3.7	32	16,000	16,032
Scipio	RML No. 6	.5	8	17,000	17,008
Cedar City	RML No. 2	.2	8	18,000	18,008
Little Hurricane	Beacon	49	400		400
Cedar City	RML No. 4	5.3	40	21,000	21,040
Total		2,058.01	11,889	654,654	666,543

WYOMING

Casper	VOR	80	$440	$5,000	$5,440
Cherokee	VORTAC	40	200	5,000	5,200
Dana	Beacon	10	33		33
Fort Bridger	VORTAC	40	200	4,000	4,200
Granger	Beacon	0.1	1		1
Green River	do	2.5	25	13,000	13,025
Laramie	Radio range	43	709	9,000	9,709
Point of Rocks	Fan marker	20	66		66
Sinclair	Low frequency range (SABH)	40	400	22,000	22,400
Tipton	Beacon	2.5	25	2,640	2,665
Twenty Mile Hill	do	40	88	1,000	1,088
Basin	RML No. 1	.6	8		8
Lovell	RML No. 7	6.2	60		60
Fort Bridger	ILF	52	520	40,000	40,520
Rock Springs	ARSR-2	.1	8	147,000	147,008
Worland	RML No. 2	11.4	88	10,000	10,088
Granger	RML No. 8	6.2	48		48
Total		394.6	2,919	259,221	262,140

[1] Buckeye Beacon: Request to the Department of the Interior to return 159.9 acres to public domain. No order of restoration has been issued.
[2] Salome ILF: 480 acres restored to public domain by public land order 3185.
[3] Has been reported to GSA for disposition.
[4] Request to the Department of the Interior to return to public domain. No order of restoration has been issued.
[5] Application made for withdrawal on Dec. 13, 1963, and Jan. 9, 1964; no record of publication.

GENERAL SERVICES ADMINISTRATION,
Washington, D.C., October 28, 1964.

Hon. WILLIAM L. DAWSON,
Chairman, Committee on Government Operations,
House of Representatives, Washington, D.C.

DEAR MR. CHAIRMAN: Enclosed is the tabulation of estimates of present day values of public domain properties under the control of the General Services Administration, as of June 30, 1964, requested in your letter of March 2, 1964.

A review of General Services Administration's accounting records shows no land (other than public domain) recorded at zero or $1 for accounting purposes.

The Government-wide real property data, requested in your letter, will be prepared in the same manner as last year and furnished to your committee no later than December 20, 1964.

Sincerely yours,

LAWSON B. KNOTT, Jr.,
Deputy Administrator.

Estimates of present-day values of public domain properties under the control of GSA as of June 30, 1964

Name and location	Acreage	Estimated present day values (in thousands of dollars)		
		Land	Buildings	Total
Border station, San Luis, Ariz	5.0	$13	$106	$119
Border station, Lukeville, Ariz	5.8	6	104	110
Border patrol sector, Tucson, Ariz	4.0	6	----------	6
Post office and courthouse, Anchorage, Alaska	1.8	982	2,485	3,467
Post office and courthouse and customhouse, Ketchikan, Alaska	1.7	379	1,175	1,554
Post office and courthouse, Sitka, Alaska	.7	62	572	634
Post office and courthouse, Wrangell, Alaska	2.5	19	353	372
Border station	.7	(1)	166	166
Total	22.2	1,467	4,961	6,428

[1] Less than $500.

INTERNATIONAL BOUNDARY
AND WATER COMMISSION,
UNITED STATES AND MEXICO,
El Paso, Tex., September 12, 1964.

Hon. WILLIAM L. DAWSON,
Chairman, Committee on Government Operations, House of Representatives, Washington, D.C.

DEAR MR. DAWSON: We have enclosed in duplicate a detailed listing of the public domain properties under the jurisdiction of this section as of June 30, 1964, as requested in your letter of March 3, 1964.

This listing indicates the location, number of acres, usage of the properties, estimated value of facilities (no buildings are involved), and estimated value of the land.

We appreciate the opportunity to assist your committee in the preparation of their "Federal Property Inventory Report."

Sincerely yours,

J. F. FRIEDKIN, *Commissioner.*

International Boundary and Water Commission, United States and Mexico, U.S. Section [1]

Estimate of present-day market value of public domain property under jurisdiction of this section as of June 30, 1964

Location	Number of acres (1)	Usage made of property (2)	Estimated value of facilities (3)	Estimated value of land (4)
Part of lot 5 and SW¼ NE¼ sec. 23, T. 21 S., R. 1 W., New Mexico principal meridian, Dona Ana County, N. Mex. (EOF 795).	33.03	Project right-of-way	[2] $6,467	$345.00
Part of lots 1, 2, and 3, sec. 20, T. 22 S., R. 1 E., New Mexico principal meredian, Dona Ana County, N. Mex. (EOF 801).	15.97	do	[3] 940	40.00
Part of lot 5, sec. 1, T. 22 S., R. 1 W., New Mexico principal meridian, Dona Ana County, N. Mex. (EOF 806).	17.83	do	[2] 394	177.00
Part of lot 8, sec. 11, T. 19 S., R. 3 W., New Mexico principal meridian, Dona Ana County, N. Mex. (EOF 885–A).	3.42	do	[4] 2,212	90.00
Part of lots 5 and 6 and SW¼ SE¼, sec. 3, T. 19 S., R. 3 W., New Mexico principal meridian, Dona Ana County, N. Mex. (EOF 889).	[5] 84.20	do	[2] 10,688	387.00
Lot 3, sec. 20; W½, sec. 29; W½ E½, sec. 29; E½ SE¼, sec. 30; T. 18 S., R. 4 W., New Mexico principal meridian, Dona Ana County, N. Mex. (EOF 974).	634.16	do	[6] 5,322	2,116.00
S½ SW¼, sec. 20, T. 22 S., R. 1 E., New Mexico principal meridian, Dona Ana County, N. Mex. (EOF 1023).	80.00	Rock, gravel, and sand source.	None	400.00
NE¼, sec. 24, T. 19 S., R. 3 W., New Mexico principal meridian, Dona Ana County, N. Mex. (EOF 1022).	160.16	do	None	801.00
SW¼, sec. 4, T. 19 S., R. 2 W., New Mexico principal meridian, Dana Ana County, N. Mex. (EOF 1027–2).	160.00	do	None	800.00
All of sec. 33, T. 17 S., R. 4 W., New Mexico principal meridian, Sierra County, N. Mex.	[7] 607.382	do	None	3,037.00
All of sec. 4, T. 17 S., R. 4 W., New Mexico principal meridian, Sierra County, N. Mex.	579.80	do	None	3,000.00
Subtotal	2,375.952		26,023	11,193.00
Fractional sec. 28, T. 8 S., R. 24 W., Gila and Salt River base and meridian, Yuma County, Ariz.:				
Lot 2	3.78	Project right-of-way	None	283.50
Lot 5	.24	do	None	48.00
Part lot 8 (west of Yuma levee)	8.93	do	None	669.75
Part lot 10 (west of Yuma levee)	6.38	do	None	1,276.00
Subtotal	19.33			2,277.25
NOTE.—Above 19.33 acres are at Morelos Dam on the Colorado River and were withdrawn for use of the Department of State in connection with Mexican Water Treaty of Feb. 3, 1944.				
Total, Rio Grande canalization and Morelos Dam.	2,395.282		26,023	13,470.25

NOTES

All the above land is in the Rio Grande canalization project or is used as source of materials used on the project.

(EOF numbers) shown in location description are I.B. & W.C. file numbers.

The facilities shown were constructed by the project and are described as follows:

[1] 2,395.28 acres of public domain property are under jurisdiction of this Section.

[2] River channel and river bank protected by rock.

[3] River channel.

[4] River channel, river bank protected by rock, and levee.

[5] 49.28 acres were inadvertently omitted from our records. On Feb. 5, 1964, 11.25 acres were released to the Bureau of Land Management for use of Federal Aid Interstate Highway 10 right-of-way.

[6] Canyon diversion—channel and dike.

[7] On Apr. 15, 1964, 32.618 acres were released to the Bureau of Land Management for use of Federal Aid Interstate Highway 10 right-of-way.

VETERANS' ADMINISTRATION,
OFFICE OF THE ADMINISTRATOR OF VETERANS' AFFAIRS,
Washington, D.C., October 26, 1964.

Hon. WILLIAM L. DAWSON,
Chairman, Committee on Government Operations,
House of Representatives, Washington, D.C.

DEAR MR. CHAIRMAN: As requested in your letter of March 3, 1964, there is enclosed a list showing the desired information concerning public domain properties under the jurisdiction of the Veterans' Administration.

Sincerely,

W. J. DRIVER,
Deputy Administrator
(For and in the absence of
J. S. Gleason, Jr., Administrator).

Public domain properties under jurisdiction of the Veterans' Administration, June 30, 1964

Station	Number of acres	Description of property	Usage	Estimated present-day value	
				Land	Buildings
Boise, Idaho	[1] 75.60	Land and buildings.	VA hospital	$59,253	$4,012,000
Fort Bayard, N. Mex	484.30	do	do	6,000	2,190,000
Fort Lyon, Colo	618.20	do	do	9,372	5,526,000
Fort Meade, S. Dak	1,098.80	do	do	25,535	8,200,000
Fort Douglas, Salt Lake City, Utah.	138.60	do	do	996,800	9,893,000
Sheridan, Wyo	341.70	do	do	5,115	4,353,000
Walla Walla, Wash	[2] 172.30	do	do	96,694	2,037,000
Whipple, Ariz	263.50	do	VA center	395,948	2,608,000
Total	3,192.50			1,594,717	38,819,000

[1] See the following:

		Acres
Reported June 30, 1963		87.5
Less:		
Transferred to Department of the Army	7.2	
Transferred to State of Idaho	5.0	
		12.2
Total		75.3
Add: Adjustment due to survey		.3
Acreage reported June 30, 1964		75.6

[2] See also:

	Acres
Reported June 30, 1963	181.4
Less: Transferred to Oregon-Washington Railroad & Navigation Co	9.1
Acreage reported June 30, 1964	172.3

APPENDIXES

APPENDIX A

TREASURY DEPARTMENT REGULATIONS RE FINANCIAL STATEMENTS

TREASURY DEPARTMENT

FISCAL SERVICE

Washington

REGULATION RELATING TO THE SUBMISSION OF CERTAIN FINANCIAL STATEMENTS BY GOVERNMENT AGENCIES

1956
Department Circular No. 966
Supplement No. 1

Fiscal Service
Bureau of Accounts

TREASURY DEPARTMENT,
OFFICE OF THE SECRETARY,
Washington, D. C., June 1, 1956.

To Heads of Departments and Agencies and Others Concerned:

The Treasury Department has been requested to furnish the Committee on Government Operations, House of Representatives, with information on properties and assets of the United States Government in connection with the committee's responsibilities for conducting a continuing study of the assets of the Government.

Accordingly, Department Circular No. 966, dated January 30, 1956, is amended as follows:

SCOPE

1. Paragraph 3 is amended by adding the following subparagraph d:

"d. Each executive agency and activity not included in the preceding subparagraphs."

PERIODIC REPORTS REQUIRED

2. The first sentence in paragraph 6 is amended to read as follows:

"Agencies responsible for the administration of corporate or noncorporate activities of the type specified in subparagraphs a, b, and c of paragraph 3 shall furnish all of the following periodic financial statements for each such activity whereas agencies referred to in subparagraph d or paragraph 3 are requested to furnish only the Statement of Financial Condition referred to in subparagraph a of this paragraph."

EFFECTIVE DATE

3. This supplement is effective immediately.

W. RANDOLPH BURGESS,
Acting Secretary of the Treasury.

TREASURY DEPARTMENT

FISCAL SERVICE

Washington

INSTRUCTIONS UNDER SUPPLEMENT NO. 1, TREASURY DEPARTMENT CIRCULAR NO. 966

Relating to the submission of certain financial statements by Government agencies

AUTHORITY FOR INSTRUCTIONS

1. These instructions are issued pursuant to Supplement No. 1, dated June 1, 1956, to Treasury Department Circular No. 966 of January 30, 1956, which requires all executive agencies not heretofore reporting under this regulation to furnish the Treasury Statements of Financial Condition.

AGENCY LIAISON

2. All questions pertaining to the regulations or these instructions should be submitted to the Bureau of Accounts, Treasury Department.

COVERAGE OF REPORTS

3. The reports required shall cover all programs and activities under the control of the agency reporting including those operations conducted in the Territories or overseas. Trust programs or activities will be reported separately and identified as such. Agencies maintaining accounts at the bureau level will submit individual bureau reports without consolidation. Assets and liabilities accounted for at the departmental level and not included in the individual bureau reports should be reported separately so that all assets of the department will be included.

REPORTS REQUIRED

4. Executive agencies now reporting under Department Circular No. 966 will continue to do so in accordance with the provisions of the circular, and instructions issued pursuant thereto, except that an additional copy of the Statement of Financial Condition as of the end of each fiscal year and each schedule supporting such statement shall be submitted to the Treasury Department. All other appropriation and fund account activities not now being reported upon quarterly under Department Circular No. 966 shall be reported upon on a consolidated "Statement of Financial Condition," Standard Form 220, insofar as practicable, in accordance with the requirements of Section II of the instructions issued under Treasury Department Circular No. 966 with the following exceptions:

a. Supplemental schedules 1 through 5 supporting the Statement of Financial Condition will not be required. However, the supplementary statement indicating the basis of figures and special accounting practices required by paragraph 6 of the instructions shall be submitted for all activities and funds reported. Such supplementary statement may be furnished by November 1, if any agency finds that additional time is needed for its preparation.

b. In lieu of reporting "Net Investment" as required by paragraphs 30 through 34 of the instructions, line 68 may be used for reporting the amount of "Unexpended Appropriations" and line 69 may be used for reporting "Invested and Donated Capital" or its equivalent. Such titles shall be typed in.

c. It is recognized that some agencies, having primarily administrative-type activities may not yet have developed their formal accounting procedures to provide balance sheet types of financial statements. For such agencies only the "Asset" side of the Statement is required at this time. However, those agencies not reporting a complete "Statement of Financial Condition" should advise the Treasury as to the probable date that such Statements can be expected.

d. An original and one copy of each report shall be submitted to the Bureau of Accounts, Treasury Department, as of June 30 of each fiscal year as soon thereafter as possible but no later than the following September 30. Two additional copies should be prepared and submitted directly to the Bureau of the Budget.

LAND, STRUCTURES, AND EQUIPMENT

5. That part of paragraph 21 of the instructions relating to the reporting of buildings, structures, and facilities in process of construction is amended to add to the last sentence "and will be reported and so identified on line 36 of Form 220 rather than on lines 30 and 31."

SUPPLY OF FORMS

6. Standard Form 220 (Treasury Department Circular No. 966) will be used by reporting agencies and may be obtained through the supply facilities of the General Services Administration.

BASIS OF REPORTS

7. The monetary values reported shall be in accordance with the requirements of Department Circular No. 966 in all cases where accounts are maintained. Where accounts are not maintained such values may be determined from other records or on the basis of estimates according to the best information obtainable. When estimates are used in any line item "Est." shall be typed after the line title.

AGREEMENT WITH OTHER REPORTS

8. In all cases where similar information is being reported as of the same date to committees of Congress, other Government offices or agencies such as the Bureau of the Budget, the General Services Administration, or published in reports of the agency, care must be exercised by the reporting agency to insure agreement of the data submitted. As a specific example, the values reported for (1) land, (2) buildings, and (3) structures and facilities shall be determined in accordance with General Services Administration Circular No. 80, as supplemented, and must agree with the total of the reports rendered to that agency on an installation basis. For treatment of the costs of buildings, structures and facilities under construction not reported to the General Services Administration but included in this

report see paragraph 5 of these instructions. Those agencies reporting on public domain to the House Committee on Government Operations, should furnish a copy of each such report to the Treasury.

EFFECTIVE DATE

9. These instructions shall be effective with the reports to be submitted as of June 30, 1956.

W. T. HEFFELFINGER,
Fiscal Assistant Secretary.

TREASURY DEPARTMENT
Washington

REGULATION RELATING TO THE SUBMISSION OF BUSINESS-TYPE FINANCIAL STATEMENTS BY GOVERNMENT CORPORATIONS AND CERTAIN UNINCORPORATED AGENCIES

1956
Department Circular No. 966

Fiscal Service
Bureau of Accounts

TREASURY DEPARTMENT,
OFFICE OF THE SECRETARY,
Washington, D. C., January 30, 1956.

To Heads of Departments and Agencies and Others Concerned:

PURPOSE OF REGULATION

1. The financial statements and related information to be submitted under these regulations are required to furnish financial information for use by the Treasury Department in discharging its responsibility under the Budget and Accounting Procedures Act of 1950 for compilation of overall financial reports of the Government, and for use by the Bureau of the Budget in following through with the budgetary programs of the reporting agencies.

AUTHORITY FOR REGULATION

2. This regulation is issued pursuant to Section 114 of the Budget and Accounting Procedures Act of 1950 (31 U. S. C. 66b) which authorizes the Secretary of the Treasury to require from agencies reports and information for the effective performance of his responsibility for preparing such reports for the information of the President, the Congress, and the public as will present the results of the financial operations of the Government. As authorized by said section, the regulation provides for the furnishing of such financial data as are required by the Director of the Bureau of the Budget.

SCOPE OF REGULATION

3. This regulation requires the submission of financial statements by corporate and noncorporate Government agencies of the following character:

a. All wholly owned and mixed ownership Government corporations specifically included in the Government Corporation Control Act and amendments thereto, or subsequently brought under the provisions of that Act.

b. All other activities of the Government operating as revolving funds (accounts symbolized 4000–4999 and 8400–8499 by the Treasury Department), for which business-type public enterprise or intragovernmental fund budgets are required by the Bureau of the Budget.

c. Other activities or agencies (1) which are of a business-type nature; or (2) whose operations, services, or functions are largely self-liquidating or primarily of a revenue producing nature; or (3) whose operations result in the accumulation of substantial inventories, investments or other recoverable assets. Agencies and other activities to report under this category will be designated by the Fiscal Assistant Secretary of the Treasury.

ISSUANCE OF INSTRUCTIONS

4. Financial statements and related information under this regulation shall be prepared and submitted by the agencies concerned, in the form and the manner prescribed in the procedural instructions issued by the Fiscal Assistant Secretary of the Treasury.

WAIVERS

5. The Fiscal Assistant Secretary of the Treasury is authorized to waive the provisions of this regulation in whole or in part as to any agency or activity when it is determined that full compliance by such agency or activity is not necessary to accomplish the overall objective to obtain information required for the preparation of financial reports or for the purposes of the Bureau of the Budget.

PERIODIC REPORTS REQUIRED

6. Agencies responsible for the administration of corporate or noncorporate activities of the type specified in paragraph 3 shall furnish for each such activity periodic financial statements, as follows:

a. A *Statement of Financial Condition* showing the assets, liabilities, and investments of the United States Government in the enterprise.

b. A *Statement of Income and Expense and Changes in Accumulated Net Income (or Deficit)* showing in condensed form the earnings or losses arising from operations and changes in accumulated net income (or deficit) for the fiscal year to the end of the reporting period.

c. A *Statement of Sources and Application of Funds* showing the manner in which funds have been applied to the acquisition of assets, to expenses, and to retirement of borrowings and capital; the manner in which funds have been provided by the realization

of assets, by income, by borrowings and capital contributions; and from which the net effect of such operations on the budget for the Government as a whole can be determined.

d. A *Statement of Long-range Commitments and Contingencies* containing a short description of the program and a statement showing the gross amount outstanding of loans guaranteed or insured by the reporting agency, insurance programs, obligations issued on credit of or guaranteed by the United States, long-range commitments and other contingent liabilities, and assets held as offsets to such liabilities.

ACCOUNTING SUPPORT FOR REPORTS

7. One of the principles upon which the Treasury Department is proceeding in connection with the responsibility for preparing central financial reports is that such reports should present fairly the financial condition and results of operations of the agencies as shown by their books and records. Hence, agencies shall furnish the Treasury Department with such information regarding the accounting basis for their reports submitted under this regulation, as may be required for proper evaluation of such reports.

EFFECTIVE DATE

8. This regulation, with the concurrence of the Director of the Bureau of the Budget, supersedes Budget-Treasury Regulation No. 3, dated September 1, 1944, and revised March 15, 1947, issued pursuant to Executive Order No. 8512 of August 13, 1940, as amended by Executive Order No. 9084 of March 3, 1942, and shall be effective with the period ending March 31, 1956.

W. Randolph Burgess,
Acting Secretary of the Treasury.

Treasury Department
FISCAL SERVICE
Washington

Instructions Under Treasury Department Circular No. 966

Relating to the submission of business-type financial statements by Government corporations and certain unincorporated agencies

I. GENERAL

AUTHORITY FOR INSTRUCTIONS

1. These instructions are issued pursuant to Treasury Department Circular No. 966, issued under the authority contained in Section 114 of the Budget and Accounting Procedures Act of 1950 (31 U. S. C. 66b).

SCOPE OF INSTRUCTIONS

2. These instructions explain the kinds of reports and other information to be furnished to the Treasury Department under the regulation; the periods of time to which the reports shall relate; and other reporting specifications, including information concerning accounting support of the data reported.

3. All questions pertaining to the regulations or these instructions should be submitted to the Bureau of Accounts, Treasury Department.

KINDS OF REPORTS AND INFORMATION REQUIRED

4. The financial statements shall be submitted on the following standard forms:

Standard Form 220. Statement of Financial Condition
Standard Form 221. Statement of Income and Expense
Standard Form 222. Statement of Sources and Application of Funds
Standard Form 223. Statement of Long-range Commitments and Contingencies

The printed forms may be purchased through the General Services Administration. Supporting schedules to be submitted as hereinafter required should be prepared or reproduced on letter size (8 by 10½ inches) paper with appropriate title and references. Minus or "red" figures should be indicated by an asterisk (*). A duly authorized officer of the reporting agency will sign the original Standard Form 221. The copies need not be signed but should bear the name of the signing officer.

5. Where there are several regional corporations or institutions in a financial system performing identical functions, such as the twelve banks of the Federal intermediate credit bank system, consolidated statements shall be prepared and submitted for the system. Separate statements for each regional corporation or institution are not required. Where a single fund operated by an unincorporated agency covers activities made up of unlike functions, agencies may be requested to submit separate statements on a program or functional basis.

6. Each item group reported on the Statement of Financial Condition and the Statement of Long-range Commitments and Contingencies submitted for the last quarter in each fiscal year, should be described, in reasonable detail, outlining the accounting principles followed in reporting each item group on these statements unless such descriptive material is included in annual reports of the agencies submitted under paragraph 8 below. The description of the item groups should cover such subjects as (1) nature of accounts, e. g., whether on a cash, accrual, or modified accrual basis; (2) basis of reporting, e. g., whether at cost or some other value; (3) methods used in determining and reporting allowances for losses; (4) extent of departure from the account classifications provided in the regulation; and (5) extent, if any, of departure in reporting from the preceding year. The descriptive matter should be presented in the same order in which the respective item groups appear in the statements.

Reporting periods and distribution of statements

Statement or schedule	Frequency	Original to Treasury	Two copies to Budget Bureau
Forms:			
Standard Form 220	Quarterly	X	X
Standard Form 221	do	X	X
Standard Form 222	do	X	X
Standard Form 223	Semiannually	X	X
Schedules:			
1. Cash and Fund Balances	Quarterly	X	X
1a. Cash in Banks	Annually	X	
2. Investments in Public Debt Securities	Monthly	X	
3. Investments Other Than Public Debt Securities	Quarterly	X	X
4. Loans Receivable—Other Loans	do	X	X
5. Bonds, Debentures, and Notes Payable	do	X	X
Description of Items	Annually	X	X

The statements due quarterly as of the quarters ending September 30, December 31, March 31, and June 30 of each year shall be submitted on or before the 15th of the second month following those dates, except that all statements required at the fiscal year end should be submitted as soon as possible following the close of the fiscal year, but not later than the following September 30. Schedule 2—Investments in Public Debt Securities, provided for in paragraph 14f, shall be submitted each month within twenty days after the month for which it is rendered. The original of each statement and schedule shall be submitted to:

Report Preparation Branch
Division of Central Reports
Bureau of Accounts
Treasury Department

Two copies of each statement indicated above for the Bureau of the Budget shall be submitted directly to that agency at the same time the originals are sent to the Treasury.

8. Any corporation or agency required to report under this regulation, which prepares an annual financial report for publication or general distribution outside the agency, shall furnish one copy thereof to the Division of Central Reports, Bureau of Accounts, Treasury Department and two copies to the Bureau of the Budget at the time the report becomes available for distribution.

ACCOUNTING SUPPORT FOR REPORTS

9. As stated in the regulation, one of the principles upon which the Treasury Department is proceeding in connection with its responsibility for preparing central financial reports is that such reports present fairly the financial condition and results of operations of agencies, as shown by their books and records. The statements for the period ending June 30 should be in agreement with the corresponding statements submitted annually to the Bureau of the Budget for the last completed fiscal year, recognizing that the arrangement and grouping of items in accordance with the prescribed forms of this regulation may not provide a breakdown that is identical in all respects with that required for the corresponding Budget statements.

EFFECTIVE DATE

10. These procedural instructions shall be effective with the reports to be submitted for the quarter ending March 31, 1956.

II. STATEMENT OF FINANCIAL CONDITION

GENERAL

11. The *Statement of Financial Condition* (*Standard Form 220*) will show in condensed form the assets, liabilities, investment of the United States Government, and other capital of each of the reporting corporations and enterprises. The items to be reported under each classification are described below with appropriate reference to the line number on Standard Form 220. For purposes of uniformity, reporting agencies will adhere to the group classifications provided. Certain group classifications contain blank lines for reporting items to be determined and titled by the reporting agency. Supporting detail for certain items shall be furnished in supplemental schedules as indicated. Other supplemental schedules in addition to those specified herein may on occasion be requested from selected reporting agencies.

12. *Interagency Items.*—Interagency receivables and payables representing amounts due to and from other Federal Government agencies on open accounts, notes, or similar indebtedness will be reported on the separate lines provided therefor under the appropriate asset and liability groups on the Statement of Financial Condition. Any reporting agency holding securities or a proprietory interest in the capital of another Government agency will report such holding under investments and include the same as a separate item in Schedule 3 (see paragraph 14f). Bonds, debentures, and notes payable of the reporting agency which are payable to other Government agencies shall be reflected on Schedule 5.

REPORTING OF ASSETS

13. *Cash and Fund Balances.*—Report under this group cash belonging to the reporting agency or held for the account of others, including unexpended balances of funds made available by appropriation. Balances on deposit in banks and in the Treasury should be reflected on a basis of confirmed deposits and checks issued and consistent with the basis for determining unexpended balances of appropriations and funds in the Treasury central accounts. The itemization hereunder will show:

a. *Cash in banks* (*line 1*).—Report on this line cash in commercial banks which is subject to withdrawal by the reporting agency for regular operations.

b. *Cash on hand and in transit* (*line 2*).—Report on this line cash on hand. Imprest funds and advances with agent cashiers will be included only in cases where the amount of the initial advance was made from a commercial bank account or was treated as a reduction in the fund balance available with the United States Treasury. Imprest funds, advances to agent cashiers, and all other cash on hand not related to specific appropriations or funds but treated as part of the accountability of disbursing officers shall not be included. This item will also

include collections undeposited and deposits for which certificates of deposit have not been confirmed by depositaries as of the close of the period except where such amounts have been included in the accountability of disbursing officers.

c. *Fund balances with United States Treasury.*

(1) *Operating funds* (*line 3*).—Report on this line (a) amounts available in general, special, and revolving fund accounts including all amounts on deposit in corporation checking accounts with the Treasurer of the United States and on deposit with the Treasurer as special agent for the payment of matured principal and interest of bonds and debentures; and (b) unexpended balances of allocated working fund advances *made to* other agencies.

(2) *Trust and deposit funds* (*line 4*).—Report on this line balances of trust and deposit fund accounts which have been segregated as such under separate symbols in the Treasury and for which the liabilities are included on lines 46 and 47.

(3) *Allocations from other agencies* (*line 5*).—Report on this line unexpended balances of allocation and allocated working fund advances received *from* other agencies, regardless of the type of fund account from which advanced (consolidated reports prepared by the Treasury will eliminate this line together with the corresponding liability).

d. *Supplemental Schedule 1.*—A schedule showing the distribution by appropriation and fund account symbol of the amounts reported under "Cash and Fund Balances," by line item, will be presented in accordance with the format illustrated. In those instances where the statement covers only a single fund, the symbol of the fund may be shown in the stub for the appropriate line in lieu of submitting a separate schedule. Once each year, as of June 30, the amount of "Cash in banks" (line 1) will be itemized by bank, location, and amount in accordance with the format illustrated as Schedule 1a.

14. *Investments.*—Report under this group securities acquired and held for investment purposes. The itemization hereunder will show:

a. *Public debt securities* (*par value*) (*line 6*).—Report on this line the par value of investments in bonds, notes, bills or other public debt obligations issued by the United States.

b. *Securities of wholly owned Government enterprises* (*line 7*).—Report on this line investments in securities of wholly owned Government enterprises, including evidences of obligations, capital stock and paid-in surplus. Such securities shall be reported at par.

c. *Unamortized premium or discount* (*line 8*).—Report on this line the amount of unamortized premium (+) or discount (−) applicable to the securities reported on lines 6 and 7.

d. *Other securities* (*line 9*).—Report on this line all securities acquired and held for investment purposes other than those reported on lines 6 and 7 above. Such securities shall be reported at par, plus or minus unamortized premium or discount, if any.

e. *Allowance for losses* (*line 10*).—Report on this line the estimated losses on "Other securities" line 9.

f. *Supplemental Schedules 2 and 3.*—The supporting data for "Public debt securities (par value)" (line 6) will be prepared

monthly as illustrated by Schedule 2 and submitted each month within 20 days after the month for which it is rendered. Data supporting "Securities of wholly owned Government enterprises" (line 7) and "Other securities" (line 9) will be prepared *quarterly* to accompany the Statement of Financial Condition. The amounts of investments shown on line 7 shall be supported in detail in Schedule 3 showing for each issue, the name of the issuing agency, the date of the issue, the interest rate, the call and maturity dates, the par and book values, and whether guaranteed or not guaranteed by the United States. Investments reported on line 9 shall be shown on Schedule 3 itemized to show securities of mixed-ownership and Government-sponsored corporations separately from securities in other general classifications.

15. *Advances to Contractors and Agents.*—Report under this group the amount of unapplied advances outstanding with contractors or agents. The itemization hereunder will show:

a. *Government agencies* (*line 11*).—Report on this line advances made to other Government agencies net of the unexpended balances remaining in allocated working funds advanced to such agencies. (Since an advancing agency normally debits an advance account for the full amount of advances made, a reporting adjustment will be necessary at the end of each period transferring from this account to "Operating funds" line 3, an amount equal to the unexpended balance remaining in any allocated working fund held by the receiving agency. No such adjustment is necessary where the advance is made to a revolving fund or consolidated working fund.)

b. *Other* (*line 12*).—Report on this line the balance of advances made to private contractors and other individuals, except where such advances are included in the accountability of a disbursing officer.

16. *Accounts and Notes Receivable.*—Report under this group accounts and notes receivable. Notes receivable under this item normally should include only those short-term notes that have been accepted in liquidation of open accounts as distinguished from loans made in connection with authorized lending programs which should be reported under "Loans Receivable." The itemization hereunder will show:

a. *Government agencies* (*line 13*).—Report on this line receivables due from other Government agencies, exclusive of advances which are to be reported on line 11 above.

b. *Other* (*line 14*).—Report on this line the amount of accounts and notes receivable due from other than Government agencies, exclusive of advances which are to be reported on line 12 above.

c. *Allowance for losses* (*line 15*).—Report on this line the estimated losses on "Accounts and Notes Receivable—Other."

17. *Inventories.*—Report under this group inventories purchased, produced or acquired by forfeiture of loan collateral or donation. The itemization hereunder will show:

a. *Commodities for sale, finished goods, etc.* (*line 16*).—Report on this line commodities, completed work not yet delivered or finished goods available for sale or delivery though sometimes used by the reporting agency.

b. *Work-in-process* (*line 17*).—Report on this line the value of work-in-process.

c. *Materials and supplies* (*line 18*).—Report on this line supplies or materials to be used in the manufacture of a finished product or charged to expense when used. (Supplies normally charged to expense at time of purchase shall not be included.)

d. *Allowance for losses* (*line 19*).—Report on this line the estimated losses which may be realized on the disposition of the above inventories.

18. *Accrued Interest Receivable.*—Report under this group accrued interest receivable. The itemization hereunder will show:

a. *On public debt securities* (*line 20*).—Report on this line the amount of accrued interest receivable on direct obligations of the United States issued by the Treasury. The accrual should be computed on the same basis that the Treasury Department computes the accrued interest liability, as set forth in Treasury Department Circular No. 300, Revised, dated April 30, 1955.

b. *On securities of other agencies* (*line 21*).—Report on this line accrued interest on securities of other Government agencies. This item would include interest on obligations issued by other Government agencies whether guaranteed or not guaranteed by the United States.

c. *Other* (*line 22*).—Report on this line all accrued interest receivable not reported on lines 20 and 21.

19. *Loans Receivable.*—Report in this group the balance of outstanding loans receivable made, purchased or acquired by rediscount. The amounts reported hereunder will include matured and unmatured principal; extensions, and advances to borrowers. Deposits of borrowers held subject to refund or disbursement on behalf of the borrowers will be reported under the group "Trust and Deposit Liabilities." The itemization hereunder will show:

a. *Government agencies* (*line 23*).—Report on this line loans to Government agencies, which will usually be evidenced by notes receivable or other similar obligations.

b. *Other* (*line 24*).—Report on this line loans to other than Government agencies made pursuant to authorized lending programs of the agency. The amount of other loans will be supported by supplemental Schedule 4, showing the following information:

(1) *Loans to aid agriculture.*—Report under this item loans to farmers and to institutions whose primary purpose is to aid agriculture. In this classification will be included loans to agricultural credit corporations; cooperative associations; crop, livestock, and commodity loans; farm mortgage loans; and similar loans.

(2) *Loans to aid homeowners.*—Report under this item loans to homeowners and to institutions whose primary purpose is to aid homeowners. In this classification will be included mortgage loans; reconditioning loans; loans to savings and loan associations; and similar loans.

(3) *Loans to aid industry.*—Report under this item loans to industrial and commercial enterprises. In this classification will be included loans to railroads, manufacturing con-

cerns, and public utilities; ship construction and reconditioning loans; and similar loans.

(4) *Loans to aid States, Territories, etc.*—Report under this item loans to public bodies, such as States, Territories, possessions, municipalities, and similar governmental subdivisions.

(5) *Loans to aid financial institutions.*—Report under this item loans to general financial institutions such as banks, insurance companies, loan companies, and other similar financial institutions.

(6) *Foreign loans.*—Report under this item loans to foreign governments and private entities in foreign countries.

(7) *Other loans.*—Report under this item loans which cannot be appropriately classified under any of the previous loan classifications.

c. *Allowance for losses (line 25).*—Report on this line the estimated losses on "Loans Receivable—Other" (line 24).

20. *Acquired Security and Collateral.*—Report under this item real estate and other mortgage property and pledged collateral acquired and held for sale, including real estate acquired subject to redemption. This acquired security or collateral should be reported net of prior mortgages or liens not assumed. Where the reporting agency has assumed any mortgages or liens in connection with the acquisition of security or collateral, the value of such assets will be reported gross and the mortgage or lien assumed will be reported under "Other Liabilities" (line 52 or 53).

a. *Real estate (line 26).*—Report on this line real estate, including improvements, acquired in the liquidation of loans.

b. *Other (line 27).*—Report on this line other types of security and collateral acquired in the liquidation of loans where the collateral acquired is not commingled in the accounts of the agency with similar items purchased.

c. *Allowance for losses (line 28).*—Report on this line the estimated losses on "Acquired Security and Collateral."

21. *Land, Structures, and Equipment.*—Report under this group the cost of real and personal property acquired by purchase, donation or other methods of acquisition. Residential and farm properties, and other real estate and improvements acquired through foreclosure incident to a lending operation or other Federal-aid projects will not be reported in this section but will be included on line 26. Real property shall be determined for lines 29, 30, and 31 in accordance with General Services Administration Circular No. 80, as supplemented, except that buildings, structures and facilities in process of construction shall be *included* whether or not "available for service" as of the reporting date.

Line 32 "Leasehold improvements" shall include the cost of easements, rights-of-way, and leasehold improvements to land, buildings, or structures, and facilities occupied by the Government as lessee. However, cost of Government-owned buildings, structures, and facilities located on leased land shall be included on lines 30 and 31 as appropriate.

Line 33 "Machinery and equipment" shall include the cost of machinery and processing equipment, motor vehicles, office machinery, furniture, etc.

Accumulated depreciation (line 34) should represent the amount of depreciation (including amortization of leasehold improvements) applicable to the properties listed which has been charged to costs or depreciation expense.

22. *Other Assets.*—Report under this group all other assets which cannot be properly classified under any of the previous asset groups. Real estate or instalment sales contracts, purchase money mortgages, and similar long-term paper acquired in the sale of acquired security or collateral or other owned property will be reported under this group.

a. *Deferred and undistributed charges* (*line 35*).—Report on this line prepaid expenses, unamortized discount on bonds or debentures issued and outstanding and other deferred charges applicable to the operations of future periods as well as debits arising from disbursements or other charges, the distribution or final disposition of which has not been made.

b. *Blank lines* (*lines 36 and 37*).—Report on these lines, with appropriate descriptive titles, any other assets which cannot be properly classified under any of the previous asset groups.

c. *Allowance for losses* (*line 38*).—Report on this line the estimated losses on "Other Assets."

REPORTING OF LIABILITIES

23. *Accounts Payable.*—Report under this group accounts payable consisting of amounts owed to creditors on open account (including voucher schedules not yet accomplished by disbursing officers). The itemization under this group will show:

a. *Government agencies* (*line 40*).

b. *Other* (*line 41*).

24. *Accrued Liabilities.*—Report under this group accrued interest and other accrued liabilities. Insofar as practicable, similar liabilities which have matured should be reported under "Accounts Payable." The itemization hereunder will show:

a. *Government agencies* (*line 42*).—Report on this line accrued liabilities due Government agencies including accrued interest due the Treasury.

b. *Other* (*line 43*).—Report on this line all other accrued liabilities, including interest on obligations issued to the public.

25. *Advances from.*—Report under this group the amount of unapplied advance payments received for goods or services to be furnished by the reporting agency. The itemization hereunder will show:

a. *Government agencies* (*line 44*).—Report on this line the amount due Government agencies for advance payments received, including any unliquidated liability for goods and services in connection with an advance of funds under section 601 of the Economy Act or similar legislation (regardless of the type of fund from which advanced).

b. *Other* (*line 45*).—Report on this line all other liabilities arising from advance payments for goods and services.

26. *Trust and Deposit Liabilities.*—Report under this group the liabilities for amounts held in trust or on deposit (including the unexpended balances of trust fund appropriations) covering such items as cash collateral, proceeds of loans held for the borrowers, time and demand deposits, withholding tax and United States savings bond

deductions, undeposited general fund receipts, and other deposits held subject to refund or application. The itemization hereunder will show:

a. *Government agencies* (*line 46*).—Report on this line the trust and deposit liabilities due Government agencies, including such items as withheld Federal taxes and undeposited general fund receipts.

b. *Other* (*line 47*).—Report on this line all other trust and deposit liabilities not recorded under line 46.

27. *Bonds, Debentures, and Notes Payable.*—Report under this group the par value of all outstanding bonds, debentures, notes, and other obligations of a similar character held by the public or other Government agencies (other than the Treasury). The itemization hereunder will show:

a. *Government agencies* (*line 48*).—Report on this line bonds, debentures, notes, etc., issued to other wholly owned Government corporations and agencies (other than the Treasury). Borrowings from the Treasury are to be reported under "United States Interest."

b. *Other* (*line 49*).—Report on this line bonds, debentures, notes, etc., issued to other than wholly owned Government corporations and agencies. All marketable obligations shall be reported here even though a portion may have been acquired by another Government agency.

c. *Supplemental Schedule 5.*—Information on the balances reported on these lines will be submitted as illustrated on supplemental Schedule 5 "Bonds, Debentures, and Notes Payable" showing the character, date of issue, the interest rate, the call and maturity dates, the par value of each issue outstanding and whether guaranteed by the United States. The fact that another Government agency may own marketable obligations issued to the public by the reporting agency need not be reported.

28. *Other Liabilities.*—Report under this group deferred and undistributed credits and on the blank lines provided, with appropriate descriptive titles, all liabilities which cannot be properly classified under any of the other liability groups.

a. *Deferred and undistributed credits* (*line 50*).—Report on this line deferred income, unamortized premium on bonds or debentures issued and outstanding and other credits applicable to operations of future periods as well as items arising from receipts or other credits, the distribution or final disposition of which has not been made.

b. *Accrued annual leave* (*line 51*).—Report on this line the amount of unpaid annual leave which has been charged to cost.

c. *Blank lines* (*lines 52 and 53*).—Items relating to loans receivable discounted with recourse, and guaranteed loans or other agreements of a guaranteed nature which are subject to redemption by the reporting agency at the option of the holder should be reported here. Any other liabilities which cannot be classified under any other liability group shall be reported here with appropriate descriptive title.

29. *Reserves.*—Report on blank lines 54 and 55 operating reserves established for deferred maintenance, liability reserves, reserves established for the benefit of equity holders and other similar special reser-

vations of earnings not classified as part of the "Accumulated net income or deficit" of the enterprise.

REPORTING OF NET INVESTMENT—PRIVATE INTEREST

30. *Private Interest.*—Report under this group the amount of capital provided from non-governmental sources and the accumulated income or deficit applicable thereto. The par value of the capital stock held by the public will be reported on line 57, and the accumulated net income or deficit, segregated as between reserved and unreserved, on lines 58 and 59.

REPORTING OF NET INVESTMENT—UNITED STATES INTEREST

31. *Interest-Bearing Investment.*—Report under this group capital stock, paid-in capital, paid-in surplus, advances from revolving funds, bonds, notes, or other capital items provided directly by the United States Treasury or through other Government agencies where interest is payable, without regard to earnings, to the Treasury or other Government agencies on such capital investment items. The itemization hereunder will show:

a. *Capital stock* (*line 60*).

b. *Borrowings from Treasury* (*line 61*).—Report on this line borrowings from Treasury represented by notes, bonds, or any other means of borrowing. The amount of unused borrowing authority remaining available shall be reported as a footnote.

c. *Blank line* (*line 62*).—Report on this blank line, with appropriate title, any additional items necessary to reflect the proper total interest-bearing investment of the United States Government, including advances from revolving funds, paid-in capital, paid-in surplus, etc. The title "Paid-in capital" or "Paid-in surplus" shall be used only for those items of Government investment specifically identified as such in the legislation authorizing the capitalization. Where a portion of the capital made available by Congress for an item reported on this line is retained by the Treasury in a separate revolving fund or other holding account, the gross amount remaining available shall be reported as a footnote.

32. *Non-interest-bearing investment.*—Report under this group capital stock, paid-in capital, paid-in surplus, advances from revolving funds, bonds, notes, appropriations, or other capital items, which are non-interest bearing, provided directly by the United States Treasury or through other Government agencies, including the capitalization of assets. The itemization hereunder will show:

a. *Capital stock* (*line 63*).

b. *Borrowings from Treasury* (*line 64*).—Report on this line borrowings from Treasury represented by notes, bonds, or any other means of borrowing. The amount of unused borrowing authority enacted by the Congress shall be reported as a footnote.

c. *Appropriations.*—Report under this group the cumulative amounts made available through congressional appropriations to finance the activity being reported upon, net of appropriation balances rescinded, transferred to "Payment of Certified Claims" or otherwise returned to the Treasury. Agencies operating from

other than revolving funds will show on blank lines 65 and 66 a segregation of appropriations as between the amounts expended and unexpended. Revolving fund enterprises may use blank line 66 for reporting the amount of appropriated funds repaid to the Treasury as a capital transfer in those instances where such presentation is required.

d. *Capitalization of assets* (*line 67*).—Report on this line the net amount derived through recognition of the capitalized value of property, inventory, and other assets on hand at the inception of the fund, donated to the reporting agency or charged to appropriations other than those included in amounts reported on line 65 or 66 above.

e. *Blank lines* (*lines 68 through 70*).—Report on these lines with appropriate titles any other segregation of the investment of the Government which by statute or otherwise is required for full disclosure, including advances from revolving funds, paid-in capital, paid-in surplus, etc. The titles "Paid-in capital" or "Paid-in surplus" shall be used only for those items of Government investment specifically identified as such in the legislation authorizing the capitalization. Where a portion of the capital made available by Congress for an item reported on this line is retained by the Treasury in a separate revolving fund or other holding account, the amount so retained shall be reported as a footnote.

33. *Accumulated Net Income or Deficit.*—Report under this group the accumulated earnings or losses applicable to the "United States Interest," segregated as between reserved earnings as required by statute or otherwise and unreserved earnings or deficit. The itemization hereunder will show:

a. *Non-revenue producing operations* (*line 71*).—Report on this line as a deficit (*) item the cumulative net expenses incurred for any programs set up by law to be non-revenue producing and not associated or identified with the regular revenue producing services provided by the agency.

b. *Reserved* (*line 72*).—Report on this line the reserves which are established by statute or otherwise from annual earnings. Normally direct charges should not be made to such reserves for losses incurred; such losses should be reflected in the income and expense statement.

c. *Unreserved* (*line 73*).—Report on this line the cumulative deficit or unreserved surplus resulting from operations.

34. *Deposit of General and Special Fund Revenues* (*line 74*).—Those enterprises which are not permitted to reuse or hold their receipts but are required to deposit their collections into the Treasury as miscellaneous receipts shall report the cumulative amount of such deposits on this line as a deduction from the investment of United States Interest. This will apply only to enterprises that are financed by other than revolving funds.

Standard Form 230
September 1960
Treasury Department
Circular No. 966

220-103

STATEMENT OF FINANCIAL CONDITION

ENTERPRISE OR FUND

AS OF

Line No.	ASSETS			
	Cash and Fund Balances:			
1	Cash in banks			
2	Cash on hand and in transit			
	Fund balances with U. S. Treasury:			
3	Operating funds			
4	Trust and deposit funds			
5	Allocations from other agencies			
	Investments:			
6	Public debt securities (par value)			
7	Securities of wholly owned Government enterprises			
8	Unamortized premium or discount*			
9	Other securities			
10	Less: Allowance for losses			
	Advances to Contractors and Agents:			
11	Government agencies			
12	Other			
	Accounts and Notes Receivable:			
13	Government agencies			
14	Other			
15	Less: Allowance for losses			
	Inventories:			
16	Commodities for sale, finished goods, etc.			
17	Work-in-process			
18	Materials and supplies			
19	Less: Allowance for losses			
	Accrued Interest Receivable:			
20	On public debt securities			
21	Securities of wholly owned Government enterprises			
22	Other			
	Loans Receivable:			
23	Government agencies			
24	Other			
25	Less: Allowance for losses			
	Acquired Security and Collateral:			
26	Real estate			
27	Other			
28	Less: Allowance for losses			
	Land, Structures and Equipment:			
29	Land			
30	Buildings			
31	Structures and facilities			
32	Leasehold improvements			
33	Machinery and equipment			
34	Less: Accumulated depreciation			
	Other Assets:			
35	Deferred and undistributed charges			
36				
37				
38	Less: Allowance for losses			
39	Total Assets			

Line No.	LIABILITIES			
	Accounts Payable:			
40	Government agencies			
41	Other			
	Accrued Liabilities:			
42	Government agencies			
43	Other			
	Advances from:			
44	Government agencies			
45	Other			
	Trust and Deposit Liabilities:			
46	Government agencies			
47	Other			
	Bonds, Debentures and Notes Payable:			
48	Government agencies			
49	Other			
	Other Liabilities:			
50	Deferred and undistributed credits			
51	Accrued annual leave			
52				
53				
	Reserves:			
54				
55				
56	Total Liabilities			
	NET INVESTMENT			
	Private Interest:			
57	Capital stock			
	Accumulated net income or deficit*:			
58	Reserved			
59	Unreserved			
	United States Interest:			
	Interest-bearing investment:			
60	Capital stock			
61	Borrowings from Treasury			
62				
	Non-interest-bearing investment:			
63	Capital stock			
64	Borrowings from Treasury			
	Appropriations:			
65				
66				
67	Capitalization of assets (net)			
68				
69				
70				
	Accumulated net income or deficit*:			
71	Non-revenue producing operations			
72	Reserved			
73	Unreserved			
74	Deposit of general and special fund revenue*			
75	Total Investment			
76	Total Liabilities and Investment			

*Indicates negative amount.

Standard Form 230

APPENDIX B

GSA REGULATIONS RE REAL PROPERTY MANAGEMENT

GENERAL SERVICES ADMINISTRATION

Washington 25, D. C.

Transmittal Letter No. 2-30

November 8, 1960

REGULATIONS OF THE GENERAL SERVICES ADMINISTRATION
TITLE 2, REAL PROPERTY MANAGEMENT

To: Heads of Federal Agencies

1. Material Transmitted

Transmitted herewith are new Chapter XI, Annual Real Property Inventories; Exhibits 9, 9a, 10, 10a, 11, 11a, 11b, 12, and 12a, Appendix B; and revised page 10 and new page 12 of the Table of Contents, Title 2, Real Property Management, Regulations of the General Services Administration.

These regulations are a reissuance in codified form of instructions, heretofore prescribed in General Services Administration Circular No. 80, Revision No. 3, dated June 6, 1958.

2. Nature of Changes

The principal changes in the instructions heretofore in effect are as follows:

GSA Form 1166, Annual Report of Real Property Owned by the United States, and related instructions (Exhibits 9 and 9a, Appendix B, blocks 11, 17, and 23) and GSA Form 1166A, Annual Report of Real Property Leased to the United States, and related instructions (Exhibits 11 and 11a, Appendix B, blocks 11, 14, and 18) provide for an additional predominant usage classification of "research and development" for land, buildings, and other structures and facilities; and additional usage classifications of "airfield pavements"; "service"; "navigation and traffic aids"; and "trust structures and facilities" for other structures and facilities.

Other changes are: (a) the terminology "life interest" is changed to "long-term interest"; (b) land of less than 0.1 acres and costs from $1 through $499 shall be reported as "N" (negligible) rather than "0"; (c) reports for installations located in more than one county shall not show any city identification; and (d) the addition of a total of 7 cities in Alaska, Hawaii, Maryland, and Virginia to the list of major cities (Exhibit 11b, Appendix B).

3. Supplies of Forms

The September 1960 editions of GSA Forms 1166, 1166A, 1209, and 1209A may be obtained after April 1, 1961, from:

General Services Administration Region 3
Office of Regional Administrative Assistant
Reproduction and Distribution Division
General Services Regional Office Building
Washington 25, D. C.

4. Inquiries

For additional information regarding the content of Chapter XI, or any questions or problems relating thereto, agency representatives may communicate with the General Services Administration, Office of Comptroller, Washington 25, D. C., telephone: Government dial code 183, extension 4131.

5. Rescissions

General Services Administration Circular No. 80, Revision No. 3, dated June 6, 1958, is hereby superseded.

6. Page Changes

Remove	Insert
	Chapter XI (11-8-60)
	Exhibits 9, 9a, 10, 10a, 11, 11a, 11b, 12, and 12a, Appendix B (11-8-60)
Table of Contents Page 10 (9-27-55)	Table of Contents Pages 10 and 12 (11-8-60)

7. Effective Date

These regulations shall become effective for reports prepared as of June 30, 1961.

Franklin Floete

FRANKLIN FLOETE
Administrator

Attachments

GSA Regs.
Title 2
(11-8-60)

CHAPTER IX COMMUNICATIONS SERVICES

PART 1 GENERAL PROVISIONS
Section 101.00 General
.01 Scope
.02 Definition
.03 Exemptions
.04 Services to Other Than Executive Agencies
.05 Submission of Information

PART 2 UTILIZATION OF COMMUNICATIONS SERVICES
Section 201.00 Major Changes and New Installations
.01 General
.02 Definition
.03 Justification of Major Changes and New Installations
Section 202.00 Survey of Existing Communications Facilities
.01 Surveys and Recommendations
Section 203.00 Ordering of Communications Services
.01 General
.02 Telephone Service
.03 Changes in Telephone Listings
.04 Form for Telegraphic Messages

* CHAPTER X CONSTRUCTION, ALTERATION, AND ACQUISITION OF PUBLIC BUILDINGS

CHAPTER XI ANNUAL REAL PROPERTY INVENTORIES

PART 1 GENERAL PROVISIONS
Section 101.00 General
.01 Scope
.02 Background
.03 Program Objectives
.04 Coverage
.05 Source of Data
.06 Agency Liaison

PART 2 REPORTING OF REAL PROPERTY OWNED BY AND LEASED TO THE UNITED STATES
Section 201.00 Annual Reports - Real Property Owned by the United States
.01 Reporting Agency
.02 Coverage
.03 Exclusions
.04 Reports to be Submitted
.05 Optional Reporting Method
.06 Preparation and Due Dates
Section 202.00 Annual Reports - Real Property Leased to the United States
.01 Reporting Agency
.02 Coverage
.03 Exclusions
.04 Reports to be Submitted
.05 Optional Reporting Method
.06 Preparation and Due Dates

Appendix A - Standard Forms
Appendix B - Other Forms
Appendix C - Miscellaneous Exhibits

* To be issued later

GSA Reg. 2-XI-101.01
(11-8-60)

CHAPTER XI ANNUAL REAL PROPERTY INVENTORIES

PART 1 GENERAL PROVISIONS

SECTION 101.00 GENERAL

101.01 Scope. This Chapter prescribes the policies and methods governing the preparation of annual reports necessary for the maintenance and publication of inventories of real property owned by and leased to the United States as of June 30, each year.

101.02 Background. The inventory of Federal real property was initiated and is being continued at the request of the Senate Committee on Appropriations.

The House Committee on Government Operations annually requests data on all federally owned real property for inclusion in its real and personal property inventory reports.

101.03 Program Objectives. The principal objectives of the Government-wide real property inventory program are:

a. To provide a centralized source of information on Federal real property holdings;

b. To achieve the most effective control and economical Government-wide utilization of available property;

c. To facilitate disposal of surplus property;

d. To provide a basis for the intelligent evaluation and appraisal of budgetary requirements; and

e. To establish a ready reference for answering inquiries from the Congress; the press; trade associations; educational institutions; Federal, State, and local government agencies; and the general public.

101.04 Coverage. The inventory reports prescribed in this Chapter shall cover land, buildings, and other structures and facilities throughout the world, which are owned by or leased to the United States, including wholly owned Federal Government corporations.

101.05 Source of Data. Data reported shall be based on agency real property and accounting records.

40-688 O—65——25

GSA Reg. 2-XI-101.06
(11-8-60)

101.06 Agency Liaison. Each reporting agency shall designate an official to serve as agency representative for each of the real property inventories. The same representative may be designated for the federally owned and leased real property inventories. General Services Administration, Office of Comptroller, Washington 25, D. C., shall be advised in writing of the names of all such representatives and subsequent changes.

GSA Reg. 2-XI-201.01
(11-8-60)

PART 2 REPORTING OF REAL PROPERTY OWNED BY AND LEASED TO THE UNITED STATES

SECTION 201.00 ANNUAL REPORTS - REAL PROPERTY OWNED BY THE UNITED STATES

201.01 Reporting Agency. Reports on real property owned by the United States shall be submitted by the agency responsible for the maintenance of real property records and accounts as prescribed by GAO principles and standards and illustrated in 2 GAO 1270 and 2 GAO 7030; i.e., the agency which has control of and the authority to assign and reassign the use of the property or any portion thereof. For purposes of this inventory, the above rule shall apply regardless of the manner of acquisition or which agency is currently using the property. For example:

For general purpose buildings, such as office buildings or warehouses, which are occupied by a Federal agency or agencies upon determination by GSA, and for which GSA is responsible for elevator and guard service, and for cleaning and maintenance, GSA is the reporting agency.

For special purpose buildings, such as Coast Guard stations, military reservations, hospitals, and prisons, those agencies having control of building management and operation including authority to assign or reassign space in such buildings, will be considered as the reporting agencies.

201.02 Coverage. The annual reports of real property owned by the United States shall cover land, buildings, and other structures and facilities owned by the United States throughout the world. These reports shall include the following:

a. Unreserved public domain lands;

b. Public domain lands reserved for national forests, national parks, military installations, or other purposes;

c. Real property acquired by purchase, construction, donation, and other methods;

d. Real property in which the Government has a long-term interest considered by the reporting agency as being equivalent to ownership;

e. Buildings or other structures and facilities owned by the Government whether or not located on Government-owned land;

GSA Reg. 2-XI-201.03
(11-8-60)

f. Excess and surplus real property. (The reporting agency, as defined in GSA Reg. 2-XI-201.01, shall continue to retain accountability and report excess and surplus real property pending its transfer to a Federal agency or disposal); and

g. Buildings being acquired under the terms of the Public Buildings Purchase Contract Program or Lease Purchase Agreements (Public Law 519, 83rd Congress, as amended). Buildings shall be reported upon completion of construction.

Separate annual reports shall also be submitted for real properties held in trust by the Federal Government.

201.03 Exclusions. Annual inventory reports on real property owned by the United States shall not include the following:

a. Properties acquired through foreclosure, confiscation, or seizure to be liquidated in settlement of a claim or debt to the Federal Government;

b. Rights-of-way or easements granted to the Government;

c. Sovereign-owned lands of the governments of the various United States territories and possessions;

d. Lands administered by the United States under trusteeship by authority of the United Nations;

e. Machinery and processing equipment which are not part of the realty; and

f. Land held under permit from another Government agency.

201.04 Reports to be Submitted.

a. Each agency shall prepare in accordance with instructions in Exhibit 9a, Appendix B, and submit to the Administration a separate report on GSA Form 1166, Annual Report of Real Property Owned by the United States (Exhibit 9, Appendix B), for:

1. Each newly acquired or previously omitted installation;

2. Each installation received by transfer from another Federal agency which is not merged with an existing installation;

3. Each installation with increases or decreases in cost of $1,000 or more affecting any line item or the total for the installation;

4. Each installation declared excess or surplus, in whole or in part;

5. Each disposal of a complete installation; and

6. Each installation for which a revision of an entry on a previous report is necessary to reflect a change in the name of an installation, date or method of acquisition of property, acreage, number and/or floor area of buildings, or predominant usage category of land, buildings, or other structures and facilities.

b. Each agency shall prepare, in accordance with instructions in Exhibit 10a, Appendix B, and submit to the Administration a separate report on GSA Form 1209, Summary of Number of Installations Owned by the United States (Exhibit 10, Appendix B), for each bureau or other major organizational unit, for (1) properties in the United States; and (2) properties outside the United States.

Reports on GSA Form 1209 shall be submitted whether or not changes have occurred since the previous report.

201.05 Optional Reporting Method. Agencies with electrical accounting machine equipment may make arrangements with General Services Administration, Office of Comptroller, to furnish detailed machine listings together with the supporting punch cards, in lieu of GSA Forms 1166. However, GSA Forms 1209 shall be submitted as prescribed in section 201.04b.

201.06 Preparation and Due Dates. The annual inventory reports prescribed in section 201.04 shall be prepared as of June 30, each year. An original and one copy of each report shall be submitted to General Services Administration, Office of Comptroller, Washington 25, D. C., not later than September 1.

GSA Reg. 2-XI-202.01
(11-8-60)

SECTION 202.00 ANNUAL REPORTS - REAL PROPERTY LEASED TO THE UNITED STATES

202.01 Reporting Agency. Reports on real property leased to the United States shall be submitted by the agency currently administering the lease and making payments to the lessor, regardless of which agency executed the original lease or is currently using the property.

202.02 Coverage. The annual report of real property leased to the United States shall include all real property leased from private individuals, organizations, and municipal, county, State, territorial, and foreign governments, as evidenced by a written agreement involving a monetary consideration and a landlord-tenant relationship. It shall also include right of use and occupancy obtained under eminent domain proceedings or equivalent procedures.

Real property leased rent free or for nominal rental may be included when the property is considered significant by the reporting agency. 35 Comp. Gen. 713 is suggested as a guide to help resolve questions pertaining to the definition of "nominal payment."

202.03 Exclusions. Items to be excluded from the annual reports are: (a) real property occupied under permit or other arrangements with other Federal agencies or wholly owned Federal Government corporations; (b) leasehold improvements (Government-owned buildings or structures located on leased land shall be reported as owned); (c) rights-of-way and easements; and (d) real property leased rent free or for nominal rent when property is not considered significant by the reporting agency.

202.04 Reports to be Submitted.

a. Each agency shall prepare, in accordance with instructions in Exhibit 11a, Appendix B, and submit to the Administration a report of its leased real property holdings on GSA Form 1166A, Annual Report of Real Property Leased to the United States (Exhibit 11, Appendix B).

b. Each agency shall prepare, in accordance with instructions in Exhibit 12a, Appendix B, and submit to the Administration a separate report on GSA Form 1209A, Comparative Summary of Properties Leased to the United States (Exhibit 12, Appendix B), for each bureau or other major organizational unit, for: (1) properties in the United States; and (2) properties outside the United States.

202.05 Optional Reporting Method. Agencies with electrical accounting equipment may make arrangements with General Services Administration, Office of Comptroller, to furnish detailed machine listings, together with the supporting punch cards, in lieu of GSA Forms 1166A. However, GSA Forms 1209A shall be submitted as prescribed in section 202.04b.

GSA Reg. 2-XI-202.06
(11-8-60)

202.06 Preparation and Due Dates. The annual inventory reports prescribed in section 202.04 shall be prepared as of June 30, each year. An original and one copy of each report shall be submitted to General Services Administration, Office of Comptroller, Washington 25, D. C., not later than October 1.

Exhibit 9, Appendix B
GSA Reg., 2-XI-201.04
(11-8-60)

GENERAL SERVICES ADMINISTRATION
ANNUAL REPORT OF REAL PROPERTY OWNED BY THE UNITED STATES
(For instructions see GSA Reg. 2-XI-201.04)

FORM APPROVED BUDGET BUREAU NO. 29-R106.4

1. REPORT AS OF JUNE 30, 19___
2. AGENCY CONTROL NO.
3. GSA CONTROL NO.
4. NAME OF INSTALLATION *(Abbreviate when necessary so as not to exceed 23 type spaces)*
5. REPORTING AGENCY
6. BUREAU OR OTHER MAJOR ORGANIZATION

LOCATION

7. STATE OR CONTINENT
8. CITY OR TOWN
9. COUNTY OR COUNTRY

GEOGRAPHICAL CODE	STATE OR CONTINENT	CITY OR TOWN	COUNTY OR COUNTRY

10. STREET ADDRESS, RFD, ROUTE NO., OR OTHER LOCAL DESIGNATION

LAND

11. USAGE CODE (A)	CLASSIFICATION (B)	METHOD(S) OF ACQUISITION CODE 12	DATE(S) ACQUIRED *(Year(s) only)* 13	AREA *(Acres to nearest tenth)* URBAN 14	RURAL 15	COST *(In thousands of dollars-omit 000)* 16
TOTAL LAND						$

BUILDINGS

17. USAGE CODE (A)	CLASSIFICATION (B)	NUMBER OF BUILDINGS 18	DATE(S) ACQUIRED *(Year(s) only)* 19	GROSS FLOOR AREA *(outer dimensions)* TOTAL *(Sq. ft.)* 20	PERCENT OCCUPIED 21	COST *(In thousands of dollars-omit 000)* 22
10	OFFICE					
21	HOSPITAL					
22	PRISON					
23	SCHOOL					
29	OTHER INSTITUTIONAL USES					
30	HOUSING					
40	STORAGE					
50	INDUSTRIAL					
60	SERVICE					
70	RESEARCH AND DEVELOPMENT					
80	ALL OTHER *(Specify in Remarks)*					
99	TRUST BUILDINGS *(Specify in Remarks)*			X X X X X	X X X	X X X X X
TOTAL BUILDINGS						$

OTHER STRUCTURES AND FACILITIES

23. USAGE CODE (A)	CLASSIFICATION (B)	COST *(In thousands of dollars-omit 000)* 24	23. USAGE (Con.) CODE (A)	CLASSIFICATION (B)	COST (Con.) *(In thousands of dollars-omit 000)* 24
12	AIRFIELD PAVEMENTS		71	UTILITY SYSTEMS	
13	HARBOR AND PORT FACILITIES		72	COMMUNICATIONS SYSTEMS	
15	POWER DEVELOPMENT AND DISTRIBUTION		73	NAVIGATION AND TRAFFIC AIDS	
16	RECLAMATION AND IRRIGATION		76	ROADS AND BRIDGES	
18	FLOOD CONTROL AND NAVIGATION		77	RAILROADS	
40	STORAGE *(Other than buildings)*		78	MONUMENTS AND MEMORIALS	
50	INDUSTRIAL *(Other than buildings)*		79	MISC. MILITARY FACILITIES	
60	SERVICE *(Other than buildings)*		80	ALL OTHER *(Specify in Remarks)*	
70	RESEARCH AND DEVELOPMENT *(Other than buildings)*		99	TRUST *(Specify in Remarks)*	X X X X X

TOTAL COST OTHER STRUCTURES AND FACILITIES $

25. TOTAL COST: LAND, BUILDINGS, AND OTHER STRUCTURES AND FACILITIES $

26. REMARKS *(Use reverse if more space is required)*

27. TYPE OF TRANSACTION *(Check one only)* ☐ 1. NEW ACQUISITION ☐ 2. OMISSION ☐ 3. TRANSFER IN ☐ 4. DISPOSAL ☐ 5. TRANSFER OUT ☐ 6. REVISION

28. PREPARED BY *(Type name and title)*
29. SIGNATURE
30. DATE

GSA FORM 1166
SEPTEMBER 1960

Exhibit 9a, Appendix B
GSA Reg. 2-XI-201.04
(11-8-60)

INSTRUCTIONS FOR THE PREPARATION OF GSA FORM 1166,
ANNUAL REPORT OF REAL PROPERTY
OWNED BY THE UNITED STATES

1. General Instructions.

GSA Form 1166, Annual Report of Real Property Owned by the United States (Exhibit 9, Appendix B) shall be used by agencies to report their real property holdings, as defined in GSA Reg. 2-XI-201.00.

Agencies obtaining approval from the Administration may use the "optional method of reporting," in lieu of GSA Form 1166 (GSA Reg. 2-XI-201.05).

Reports shall be prepared annually as of June 30, and an original and one copy of each submitted to the Administration not later than September 1.

For purposes of this inventory, the reporting entity shall be an installation. An installation may consist of land, buildings, other structures and facilities, or any combination thereof. Installations may vary in size and may be a national forest, national park, hydroelectric project; or, on the other hand, may be a single office or warehouse building, or an unimproved site. The determination as to the real property to be included in an installation shall be made by the reporting agency. However, it shall be in conformance with the agency's real property and accounting records.

In the case of an installation located in more than one State, the portion located in each State shall be treated as a separate installation and made the subject of a separate report.

A complete report covering the entire installation shall be submitted for:

a. Each newly acquired or previously omitted real property installation;

b. Each transfer of an installation from another Federal agency which is not merged with an existing installation; and

c. Each previously reported installation having an increase or decrease of $1,000 or more, affecting any line item or total cost for the installation; or for a change in acreage, irrespective of cost. A complete report shall also be submitted for changes in the number and/or floor area of buildings and predominant usage category of land, buildings, or other structures and facilities.

Exhibit 9a, Appendix B
GSA Reg. 2-XI-201.04
(11-8-60)

In the case of item c. above, the adjusted report shall be a complete restatement, giving effect to all realty changes involving the installation, such as; acquisitions, dispositions, new construction, and correction of errors or omissions in the previous report.

A report, requiring no entries for Blocks 11 through 25 on GSA Form 1166, shall be submitted for:

a. Disposal of a complete installation;

b. Transfer of a complete installation to another Federal agency;

c. An installation declared excess or surplus, in whole or in part (the reporting agency, as defined in GSA Reg. 2-XI-201.01, shall continue to retain accountability and report excess and surplus real property pending its transfer to a Federal agency or disposal); and

d. Revision of the name of an installation or of the date or method of acquisition of the real property.

An appropriate notation regarding the above transactions or revisions shall be made in Block 26, Remarks.

A report shall not be submitted for a previously reported installation in which no change has occurred.

2. Specific Instructions.

a. Date, Agency, and Property Identification.

Block 1. Report as of. Enter the effective date of the report.

Block 2. Agency Control No. For identification purposes, each reporting agency may assign an agency control number to each installation.

Block 3. GSA Control No. The GSA Control Number consists of two parts, separated by a dash. The first part, comprised of four digits, is the agency-bureau code, while the second part, comprised of five digits, is the installation number. These control numbers are assigned by the Administration.

Exhibit 9a, Appendix B
GSA Reg. 2-XI-201.04
(11-8-60)

The reporting agency shall fill in the GSA Control Number for previously reported installations. Enter the same control number shown on the latest machine listings of installations furnished to each reporting agency by the Administration. Use all nine digits, e.g., 1413-07984; not 1413-7984. It is essential that this GSA Control Number be filled in by the reporting agency so that the current report can be identified with the corresponding report previously submitted.

When an installation is reported for the first time, this block shall not be filled in by the reporting agency.

Block 4. Name of Installation. Enter the name assigned to the installation; such as, U. S. Customs House, Fort Bragg, or Rock Island Arsenal. When an installation is located in more than one State, a separate report is required to cover the portion of the installation located in each State.

Abbreviate the name of the property, when necessary, so that it shall not exceed 23 type spaces, including blank spaces between letters or words. For example; "Yellowstone National Park" which has 25 type spaces may be abbreviated "Yellowstone Nat Park."

Block 5. Reporting Agency. Enter the name of the reporting agency, that is, the department, commission, administration, or authority. For example: Department of Commerce, Atomic Energy Commission, Veterans Administration, or Tennessee Valley Authority.

Block 6. Bureau or Other Major Organization. Enter the name of the reporting bureau or comparable major organizational unit within the reporting agency. For example: National Bureau of Standards.

b. Location

Block 7. State or Continent. Enter the name of the State (in U. S.) or continent (outside U. S.) in which the real property is located. When an installation is located in more than one State, a separate report shall be submitted to cover the portion of the installation located in each State.

Exhibit 9a, Appendix B
GSA Reg. 2-XI-201.04
(11-8-60)

Block 8. City or Town. Enter the name of the city or town in or near which the installation is located, provided (1) the installation is in one county only; and (2) the designated city or town is in the same county as the location of the installation (block 9). When these circumstances do not apply, enter "No city identification."

Block 9. County or Country. Enter the name(s) of the county, counties, parish, or parishes (in U. S.) or U. S. territory or possession, or foreign country (outside U. S.) in which the real property is located. Separate reports for each county in the same State are not required. If space is insufficient, complete the list of counties under Remarks, Block 26, or on the reverse of the form.

Block 10. Street Address , RFD, Route No., or Other Local Designation. Enter the street address, RFD, route number, or other local designation.

Geog. Code Block. Geographical Code. Enter the appropriate numerical code for the location of the installation as shown in Blocks 7, 8, and 9 in the following sequence: State or Continent (2 digits), City or Town (4 digits), County or Country (3 digits). (Example: Coral Gables, Dade County, Florida, will be shown as 09-0670-025, and Paris, France, Europe, will be shown as 93-6300-350.)

Codes shall be obtained from the publication, "Geographical Location Codes," issued by the General Services Administration, Office of Comptroller. (See GSA Circular No. 146, Revision No. 2, dated June 30, 1960.) Do not fill in this space if the geographical location code is not known.

When the location of the installation cannot be identified with any city (Block 8), the code under "City" shall be reported as 9999. When the installation is located in more than one county (Block 9), the code under "County" shall be reported as 999.

c. Land. Report all land areas or sites owned by the Government as of the inventory date. In the case of an installation comprised of both Government-owned and trust lands, separate reports on GSA Form 1166 shall be prepared for each.

Exhibit 9a, Appendix B
GSA Reg. 2-XI-201.04
(11-8-60)

Do not include the following: (1) land acquired through foreclosure, confiscation, or seizure to be liquidated in settlement of a claim or debt to the Federal Government; (2) rights-of-way and easements granted to the United States Government; (3) sovereign-owned land of the governments of the various U. S. territories and possessions; (4) lands administered by the United States under trusteeship by authority of the United Nations; and (5) land held under permit from another Government agency.

Block 11. Usage Code and Classification. Enter in this block the present predominant use and related code (see below) of the land area or site being reported. Sites acquired for new projects or on which construction is in process shall be classified for its eventual use. A breakdown of secondary usages is not required. If there are significant secondary usages, mention thereof should be made under Remarks.

Enter one of the following usage codes and classifications in Blocks 11(A) and 11(B), respectively, as appropriate:

Code	Classification
01	Agricultural. Land under cultivation for production of food and fiber.
04	Grazing. Those conservation lands primarily administered for the preservation, protection, management, and development of grass and other forage resources suitable for livestock.
07	Forest and Wildlife. Those conservation lands primarily administered for the preservation, protection, management, and development of timber, wildlife, watershed, and recreational resources.
08	Parks and Historic Sites. Land administered for national parks, historical parks, monuments, military parks, memorial parks, battlefield parks, battlefield sites, historic sites, memorials, cemeteries, parkways, recreation areas, and national capital parks.
10	Office Building Locations. Land on which office buildings are located or are to be constructed.

Exhibit 9a, Appendix B
GSA Reg. 2-XI-201.04
(11-8-60)

Code	Classification
11	Military (except airfields). Land under the control of Department of Defense (military functions) which cannot be classified elsewhere.
12	Airfields. Land used for military air bases or stations and military or civilian landing fields.
13	Harbor and Port Terminals. Land used for harbor and port facilities.
15	Power Development and Distribution. Land used for power development and distribution projects.
16	Reclamation and Irrigation. Land used for reclamation and irrigation projects.
18	Flood Control and Navigation. Land used for flood control and navigation projects.
19	Vacant. Land not being utilized.
20	Institutional. Land used for institutional purposes such as hospitals, prisons, schools, libraries, chapels, and museums.
30	Housing. Land used primarily for public housing projects, military personnel quarters, and dwellings for other Federal personnel.
40	Storage. Land used primarily for supply depots and other storage areas.
50	Industrial. Land used for industrial plants engaged in the production and manufacture of ammunition, aircraft, ships, vehicles, electronic equipment, chemicals, aluminum, magnesium, etc.
70	Research and Development. Land used directly in basic or applied research in the sciences (including medicine) and in engineering.

Exhibit 9a, Appendix B
GSA Reg. 2-XI-201.04
(11-8-60)

Code	Classification
80	Other Land. Land which cannot be classified elsewhere.
99	Trust Land. All land held in trust by the reporting agency.

The above usage codes and classifications shall be used exclusively by all agencies for purposes of reporting land on GSA Form 1166.

When the report covers only Government-owned buildings and/or structures and facilities, but the land is (1) leased, (2) held under permit, or (3) jointly held and another agency is reporting such land, so state in this block. Give additional details in Block 26, when necessary. However, no entries shall be made in Blocks 12-16 when land is held under these circumstances.

Block 12. Acquisition Code. Enter the code number for each method of acquisition of land being reported. The codes to be entered in this block are as follows:

Code No.	Method of Acquisition
1.	Public domain (applicable only for installations in the United States).
2.	Purchase, donation, exchange, etc.
3.	Long-term interest (applicable only for installations in the Canal Zone and foreign countries).

Include under Code 1 all public domain lands including those withdrawn from public domain. The term original public domain land embraces all the area title to which was vested in the United States Government by virtue of its sovereignty. Public domain lands are original public domain lands which have never left Federal ownership and also include lands within Federal ownership which were obtained by the Government in exchange for public lands or for timber on such lands. It also includes original public domain lands which have reverted to Federal ownership through the operation of public land laws.

Exhibit 9a, Appendix B
GSA Reg. 2-XI-201.04
(11-8-60)

Include under Code 2 any land acquired by purchase, condemnation, donation, exchange, and other methods of acquisition (other than public domain or long-term interest).

Include under Code 3 all land in which the United States Government has a long-term interest; such as, that acquired by treaty or long-term lease, (e.g., 99 years, in perpetuity) and which the reporting agency, as a matter of policy, considers as the equivalent to ownership by the United States.

Block 13. Date(s) Acquired. Enter the year(s) in which the land was originally acquired by the Federal Government for each method of acquisition set forth in Block 12. For public domain land withdrawals, show the year of the Executive order or the public land order as the year of acquisition. If various portions were acquired in different years, indicate the range of years; e.g., 1910-1921.

Blocks 14. and 15. Area - Urban and Rural. For each item in block 11, enter the area of the land to the nearest tenth of an acre. If acreage to be reported is a whole number, enter "0" to the right of the decimal point; e.g., 10.0. If acreage to be reported is less than a whole number, enter "0" to the left of the decimal point; e.g., 0.4. If acreage to be reported is less than 0.1 of an acre, enter the letter "N" (negligible). GSA Forms 1166 shall be submitted, as of June 30, 1961, for installations previously reported, when the land area to be reported is less than 0.1 of an acre.

Urban. Land shall be classified as urban when (1) located in an incorporated place of 2,500 or more; (2) in a densely settled unincorporated place of 2,500 or more; or (3) in a densely settled urban fringe area around cities of 50,000 or more. (Reference: the 1950 Census of Population, Volume I, Number of Inhabitants.)

Enter in this block the area of urban land, to the nearest tenth of an acre, acquired by each method of acquisition reported in Block 12.

Rural. Classify as rural all properties not classified as urban. Enter in this block the area of rural land, to the nearest tenth of an acre, for each method of acquisition reported in Block 12.

40-688 O—65——24

Exhibit 9a, Appendix B
GSA Reg. 2-XI-201.04
(11-8-60)

Block 16. Cost. Enter the cost of land to the Federal Government, rounded to the nearest thousand dollars, for each entry in Block 11. For example: if the records indicate a cost of $500, report as "1"; similarly, enter "1" for cost of $1,400. If cost is $1 through $499, enter the letter "N" (negligible). GSA Forms 1166 shall be submitted as of June 30, 1961, for installations previously reported when the cost to be reported is less than $500.

No cost shall be entered in Block 16 for the following types of land: (1) land held in trust; (2) unreserved public domain; (3) public domain reserved for national forests, national parks, military installations, or other purposes, and (4) land donated for historical sites. Properties in categories (1) through (4) shall be shown as "0" in this block.

Cost need not be reported for acquired lands which are intermingled with public domain lands and which constitute a relatively minor portion thereof.

The cost of sites for monuments, memorials, and statues shall be reported (except for sites of the types described in the two preceding paragraphs.)

The cost of items incidental to the acquisition or preparation of land for use should generally be included in the cost of the land. Cost may include:

Appraisal	Plats and surveys
Clearing	Removal and relocation of the property of others as part of purchase contract
Damage to property of others	
Drainage	Removal of structures or facilities purchased, but not used
Grading	
Landscaping	Legal fees and expenses

The above land improvements when applied to public domain lands shall be reported as costs under Other Structures and Facilities, Code 80, All Other, Blocks 23 and 24, and identified as such in Remarks, Block 26; rather than as costs under Land.

40-688 O—65——26

Exhibit 9a, Appendix B
GSA Reg. 2-XI-201.04
(11-8-60)

When records for acquisition costs are not available, report estimated costs and enter the letter "E" after the amount. Such estimates shall be based on costs at date of original acquisition by the Government, adjusted for subsequent capital changes.

Estimate, if not known, the "cost" of property acquired through donation, devise, forfeiture, or judicial process. The estimated "cost" should represent the amount the Government would have had to pay for the land if purchased at the date of original acquisition.

d. Buildings. Report all federally owned buildings completed and available for service as of the inventory date.

A temporary building (not demountable) on a concrete foundation shall be reported as real property. However, temporary buildings set up for purposes related to construction shall not be reported.

In the case of an installation comprised of both Government-owned and trust buildings, a separate report on GSA Form 1166 shall be prepared for each category. With regard to buildings held in trust by the reporting agency, Blocks 20, 21, and 22 shall not be completed.

For purposes of this inventory, include buildings being acquired under the Public Buildings Purchase Contract Program or Lease-Purchase Agreements, Public Law 519, 83rd Congress, as amended. Buildings shall be reported upon completion of construction.

Block 17. Usage Code and Classification. The present predominant use of a building shall govern its classification. The various usage categories are preprinted in this block. The coverage of each of these categories follows:

Code	Classification
10	Office. Buildings used primarily for office space.
21	Hospital. Buildings used primarily for furnishing in-patient diagnosis and treatment under the supervision of physicians and which have 24-hour-a-day registered graduate nursing services. Include

Exhibit 9a, Appendix B
GSA Reg. 2-XI-201.04
(11-8-60)

Code	Classification
	medical laboratories used in routine testing. Exclude buildings used directly in basic or applied research in medicine which should be reported as Research and Development.
22	Prison. Buildings under the jurisdiction of the Department of Justice used for the confinement of Federal prisoners.
23	School. Buildings used primarily for formally organized instruction; such as, schools for dependent children of Federal employees, Indian schools, and military training buildings.
29	Other Institutional Uses. Buildings used for institutional purposes other than schools, hospitals, and prisons. Include libraries, chapels, museums, out-patient clinics, etc.
30	Housing. Buildings used primarily for dwelling purposes; such as, apartment houses, single or row houses, and barracks. Includes public housing, housing for military personnel, housing for personnel in various Federal agencies, and housing for institutional personnel.
40	Storage. Buildings used for storage purposes; such as, warehouses, ammunition storage, and cover sheds. Also include in this category, garages used primarily for storage of vehicles or materials. Do not include such facilities as water reservoirs and oil storage tanks, which are to be reported as Other Structures and Facilities, Blocks 23 and 24.
50	Industrial. Buildings specifically designed and used primarily for production or manufacturing. Include buildings used for the production or manufacture of ammunition, aircraft, ships, vehicles, electronic equipment, chemicals, alumimum, and magnesium. Also include laboratories used for routine testing of industrial products.

Exhibit 9a, Appendix B
GSA Reg. 2-XI-201.04
(11-8-60)

Code	Classification
60	Service. Buildings used in connection with service activities; such as, maintenance and repair shops, laundry and dry cleaning plants, post exchanges, stores, and airport hangars. Also include garages used primarily for vehicle maintenance and repair.
70	Research and Development. Buildings used directly in basic or applied research in the sciences (including medicine) and in engineering. Include buildings used in the design, development, and testing of prototypes and processes such as chemistry, physics, and medical laboratories and observatories for meteorological research. Do not include medical or industrial laboratories used in routine testing which should be reported as Hospital and Industrial, respectively.
80	All Other. Buildings which cannot be classified elsewhere. Whenever this classification is utilized, give a brief description of use in Remarks block.
99	Trust Buildings. All buildings held in trust by the reporting agency. Whenever this classification is utilized, give a brief description of use in Remarks block.

Block 18. Number of Buildings. Enter the number of buildings for each applicable usage classification printed in Block 17.

Block 19. Date(s) Acquired. Enter the year the building was originally acquired by the Federal Government. When several buildings of the same classification were acquired in different years and are being reported as a single line item, enter the range of years; e.g., 1930-1942. When a building, previously reported has undergone a major expansion (e.g., addition of a new wing), both the year of original acquisition and the year of expansion should be included in the range of years.

Block 20. Gross Floor Area - Total Square Feet. Enter the total gross floor area (applies to outer dimensions of the building) in square feet for each class of building reported. Include the total floor area of the building(s) regardless of any secondary usages or occupancy by another agency. Floor area for buildings held in trust shall not be reported.

Exhibit 9a, Appendix B
GSA Reg. 2-XI-201.04
(11-8-60)

Block 21. Gross Floor Area - Percent Occupied. Enter the estimated percentage of occupancy or use by the Federal Government for each applicable class of building printed in Block 17. However, percent occupied shall not be reported for buildings held in trust by the reporting agency.

For buildings which are outleased 100 percent, enter the letters "OL" in this column. When only a portion of a building is outleased, the percent occupied shall be the percentage used by the Federal Government. A brief statement regarding the outlease shall be included in the Remarks block.

Block 22. Cost. Enter in this block the total cost to the Federal Government for each classification of building reported. Cost of $500 and over should be rounded to the nearest thousand dollars as described for Block 16. If cost is $1 through $499, enter the letter "N" (negligible). GSA Forms 1166 shall be submitted as of June 30, 1961, for installations previously reported when the cost to be reported is less than $500.

For purposes of reporting federally owned real property, the cost of each building shall include the cost of such fixtures and equipment as are normally required for its functional use. For example, include plumbing, heating and lighting fixtures, elevators, air-conditioning systems, as well as safes and vaults which are built into the building or are permanently affixed thereto, the removal of which would materially damage the structure. However, the cost of machinery and processing equipment, as well as furniture, laboratory equipment, and special use items which are not part of the realty, shall not be included.

The cost of buildings shall include the cost of all capital improvements incurred subsequent to date of original acquisition by the Government. Capital improvements, as prescribed in the GAO Policy and Procedures Manual, Section 7030, Par. 30, are defined as: "Betterments or improvements to realty are capitalized when they: (1) constitute an enlargement of a structure, (2) provide additional or enlarged facilities, or (3) constitute a major renovation or other substantial improvement which materially increases the usefulness, productivity, or other value of real property, or substantially extends the useful life of the real property."

Exhibit 9a, Appendix B
GSA Reg. 2-XI-201.04
(11-8-60)

Costs of federally owned buildings located on land not owned by the Government (e.g., land under lease or other right of occupancy) shall be reported. However, the cost of buildings held in trust by the reporting agency shall be excluded.

In the absence of any recorded data as to costs, they shall be estimated and noted by the letter "E" after the amount. Estimates shall be based on costs at date of original acquisition by the Government, adjusted for subsequent capital changes.

Estimate, if not known, the "cost" of the buildings acquired through donation, exchange, devise, forfeiture, or judicial process. The estimated "cost" should represent the amount the Government would have had to pay for the buildings if purchased at the date of original acquisition.

The cost of buildings being acquired under the Public Buildings Purchase Contract Program or Lease-Purchase Agreements, Public Law 519, 83rd Congress, as amended, shall be recorded at purchase price (total amount of principal payments), plus all other capitalized costs, such as; drawings and specifications; architectural, engineering and inspection fees; and miscellaneous project costs. For identification purposes, the letter "P" should be inserted after the amount and a brief explanation given in Block 26, Remarks.

e. Other Structures and Facilities. Include only structures and facilities completed and available for service as of the reporting date.

In the case of an installation comprised of both Government-owned and trust structures and facilities, a separate report on GSA Form 1166 shall be prepared for each category.

Block 23. Usage Code and Classification. The various usage categories are preprinted in this block. The coverage of each of these usage categories follows:

Exhibit 9a, Appendix B
GSA Reg. 2-XI-201.04
(11-8-60)

Code	Classification
12	Airfield Pavements. Include runways, helicopter landing pads, taxiways, and aprons.
13	Harbor and Port Facilities. Include docks, piers, jetties, and breakwaters.
15	Power Development and Distribution. Include hydroelectric and other power development projects which produce power for resale (generally consisting of dams and powerhouses). Transmission lines which are an integral part of Federal power development systems shall also be included even though the power is produced by another Federal agency.
16	Reclamation and Irrigation. Include canals, laterals, pumping stations, storage, and diversion dams.
18	Flood Control and Navigation. Include river improvements, revetments, dikes, dams, and docks.
40	Storage (Other than Buildings). Include storage tanks, silos, igloos, underground vaults, and open storage areas (improved only).
50	Industrial (Other than Buildings). Include structures and facilities (other than buildings) used for production or manufacturing; such as, sliding shipways, retaining basins, and pipelines.
60	Service (Other than Buildings). Include structures used for maintenance and repair; such as, under-ground fueling systems, vehicle washing and greasing facilities, aircraft boresight ranges, guided missile maintenance facilities, and ship repair.
70	Research and Development (Other than Buildings). Include structures and facilities used directly in basic or applied research in the

Exhibit 9a, Appendix B
GSA Reg. 2-XI-201.04
(11-8-60)

Code	Classification
	sciences (including medicine) and in engineering; such as, facilities used in design, development, and testing of prototypes and processes. Do not include facilities used in routine testing which should be reported as Hospital and Industrial, respectively.
71	Utility Systems (Heating, Sewage, Water and Electrical Systems). Include heating, sewage, water, and electrical systems when they serve several buildings and/or other structures of an installation. When they serve a single building which is reported separately, the cost of such utility systems shall be included in the cost of the building. The usage category for "utility systems" includes heating plants and related steam and gas lines; sewage disposal plants, storm and sanitary sewer lines; water treatment plants, wells, pump houses, reservoirs, and pipelines; and electrical substations, standby or auxiliary power plants, lighting structures, and conduits. Structures and facilities utilized by an installation in the production of its own power requirements (not for resale) shall be included in this category.
72	Communications Systems. Include telephone and telegraph lines and radio towers.
73	Navigation and Traffic Aids. Include structures, other than buildings, which provide for aircraft and ship navigation and traffic aids; such as, beacon lights, antenna systems, ground control approach systems, and obstruction lighting.
76	Roads and Bridges. Include federally owned highways, roads, related culverts, and connecting bridges. Also include roads within national parks and forests and other Federal installations.

Exhibit 9a, Appendix B
GSA Reg. 2-XI-201.04
(11-8-60)

Code	Classification
77	Railroads. Include tracks and bridges, tunnels, and fuel and water stations servicing railroads.
78	Monuments and Memorials. Include all Federal monuments, memorials, and statues.
79	Miscellaneous Military Facilities. Include all structures and facilities of the Department of Defense (military functions) not included in any other classification.
80	All Other. Include sidewalks, parking areas, fences, and trails, which cannot be readily classified under the above categories. Include also, improvements to public domain lands; such as, drainage, grading, and landscaping.
99	Trust. All structures and facilities held in trust by the reporting agency. Identify in Remarks, Block 26.

Block 24. Cost. Enter in this block the total cost to the United States for each classification of other structures and facilities reported. Cost of $500 and over should be rounded to the nearest thousand dollars as described for Block 16. If cost is $1 through $499, enter the letter "N" (negligible). GSA Forms 1166 shall be submitted as of June 30, 1961, for installations previously reported when the cost to be reported is less than $500.

Costs shall include any capital improvements (as defined under Block 22) incurred subsequent to the date of acquisition.

The cost of Government-owned structures and facilities located on land not owned by the Government (e.g., leased land) shall be included.

Costs shall not be reported for (1) other structures and facilities held in trust and (2) historic structures, monuments, memorials, and statues donated to the Federal Government.

Exhibit 9a, Appendix B
GSA Reg. 2-XI-201.04
(11-8-60)

In the absence of any recorded data, costs shall be estimated and noted by the letter "E" after the amount. Estimates shall be based on costs at date of original acquisition by the Government, adjusted for subsequent capital changes.

Estimate, if not known, the "cost" of structures and facilities acquired through donation, exchange, devise, forfeiture, or judicial process. The estimated "cost" should represent the amount the Government would have had to pay for the structures or facilities if purchased at the date of original acquisition.

Block 25. Total Cost: Land, Buildings, and Other Structures and Facilities. Enter the sum of the totals of Blocks 16, 22, and 24.

f. Remarks.

Block 26. Remarks. Enter in this block any notation necessary to clarify or expand any entry in the report. Reasons for changes in a report for an installation previously reported should be especially noted; e.g., capital improvement, writeoffs, refinement of data, etc.

Other pertinent notations may include: from whom property was acquired, to whom property was sold (public, State, city, etc.), any unusual or significant feature regarding acquisition, omission, transfer, disposal, or revision.

When an installation is considered excess to the needs of the reporting agency, in whole or in part, a notation to this effect should be entered. Include the GSA Control Number assigned to SF 118, Report of Excess Real Property, where applicable (see GSA Reg. 2-IV-201.00).

If space provided in this block is insufficient, continue on reverse of the form.

g. Type of Transaction.

Block 27. Type of Transaction. Check the appropriate box to reflect the nature of the real property change between the current and the prior inventory report.

Exhibit 9a, Appendix B
GSA Reg. 2-XI-201.04
(11-8-60)

When practicable, include in Remarks a short notation giving an explanation of the change. Descriptions of the various types of transactions follow:

Code	Descriptions
1	New Acquisition. Include newly acquired installations obtained by purchase, construction, or other means. Do not include transfers from other Federal agencies or additions to installations previously reported.
2	Omission. Include only complete installations erroneously omitted from the inventory for the prior fiscal year.
3	Transfer-In. Include only installations transferred from other Federal agencies or major organizational units within the agency which are not merged with existing installations. (Transfers-in which become part of an existing installation shall be coded 6.)
4	Disposal. Include only complete installations disposed of by the Federal Government through sale, donation, exchange, or other disposition to private citizens and organizations or to State and local governments. Do not include transfers to other Federal agencies or major organizational units within the agency.
5	Transfer-Out. Include only complete installations transferred to other Federal agencies or major organizational units within the agency.
6	Revision. Include all changes not covered by one of the above codes. These changes include additions to installations previously reported, disposition of a part of an installation previously reported, capital improvements, writeoffs, and corrections to prior years reports.

Exhibit 9a, Appendix B
GSA Reg. 2-XI-201.04
(11-8-60)

h. Signature and Date.

Block 28. Prepared By. Type in the name and title of the official responsible for the preparation of this report.

Block 29. Signature. The official designated in Block 28 shall sign his name in this block.

Block 30. Date. Enter date on which the report was prepared.

Exhibit 10, Appendix B
GSA Reg., 2-XI-201.04
(11-8-60)

GENERAL SERVICES ADMINISTRATION **SUMMARY OF NUMBER OF INSTALLATIONS OWNED BY THE UNITED STATES** *(For instructions see GSA Reg. 2-XI-201.04)*	FORM APPPOVED BUDGET BUREAU NO. 29-R105.4	SUMMARY AS OF JUNE 30, 19____
	FOR INSTALLATIONS ☐ IN THE UNITED STATES ☐ OUTSIDE THE UNITED STATES	
REPORTING AGENCY	BUREAU OR OTHER MAJOR ORGANIZATION	

ITEM	DESCRIPTION (a)	TRANSACTION CODE* (b)	INSTALLATION COUNT (c)	NO. OF GSA FORMS 1166 SUBMITTED (d)
A.	INSTALLATIONS AT END OF PRIOR YEAR			
B.	NEW INSTALLATIONS ACQUIRED SINCE PRIOR REPORT *(Exclude transfers from other Federal agencies)*	1		
C.	COMPLETE INSTALLATIONS OMITTED FROM PRIOR REPORTS	2		
D.	INSTALLATIONS TRANSFERRED FROM OTHER FEDERAL AGENCIES	3		
E.	COMPLETE INSTALLATIONS DISPOSED OF SINCE PRIOR REPORT *(Exclude transfers to other Federal agencies)*	4		
F.	COMPLETE INSTALLATIONS TRANSFERRED TO OTHER AGENCIES	5		
G.	REPORTS ADJUSTING THOSE SUBMITTED IN PRIOR YEARS	6		
H.	INSTALLATIONS AT END OF CURRENT YEAR *(Items A through D Less total of Items E and F)*			
I.	TOTAL NUMBER OF GSA FORMS 1166 SUBMITTED *(Items B through G)*			

REMARKS

PREPARED BY *(Type name and title)*	SIGNATURE	DATE

* *From GSA Form 1166, Block 27.*

GSA FORM 1209
SEPTEMBER 1960

Exhibit 10a, Appendix B
GSA Reg. 2-XI-201.04
(11-8-60)

INSTRUCTIONS FOR THE PREPARATION OF GSA FORM 1209,
SUMMARY OF NUMBER OF INSTALLATIONS
OWNED BY THE UNITED STATES

1. General Instructions.

GSA Form 1209, Summary of Number of Installations Owned by the United States (Exhibit 10, Appendix B), shall be used by reporting agencies to summarize the real property holdings, as defined in GSA Reg. 2-XI-201.00, of each bureau or other organizational unit.

This form shall be submitted even though no inventory changes have occurred since the previous submission. GSA Form 1209 shall be submitted whether inventory reporting is by GSA Form 1166 (GSA Reg. 2-XI-201.04) or by detailed machine listings and supporting punch cards (GSA Reg. 2-XI-201.05).

A separate GSA Form 1209 shall be prepared for each bureau or other comparable organizational unit for (a) properties in the United States, and (b) properties outside the United States. An original and one carbon copy of these forms shall be submitted together with either the related GSA Forms 1166 or related detailed machine listings and supporting punch cards. Reports shall be prepared annually as of June 30, and submitted to General Services Administration not later than September 1.

2. Specific Instructions.

a. Summary Identification. Enter the effective date of the report. Place a check mark in the appropriate box to indicate whether the accompanying GSA Forms 1166 or detailed machine listings cover properties in the United States or outside the United States.

b. Reporting Agency. Enter in this block the name of the reporting agency, that is, the department, commission, administration, or authority. For example: Department of Commerce, Atomic Energy Commission, Veterans Administration, or Tennessee Valley Authority.

c. Bureau or Other Major Organizational Unit. Enter on this line the name of the bureau or other comparable major organizational unit within the reporting agency. For example: National Bureau of Standards or Bureau of Land Management.

Exhibit 10a, Appendix B
GSA Reg. 2-XI-201.04
(11-8-60)

d. Items.

Item A. Installations at End of Prior Year. Enter the number of installations previously reported as of the end of the prior fiscal year. This number must agree with that shown in the detailed electrical accounting machine listings of the previous inventory reports, copies of which have been furnished by General Services Administration to each reporting agency.

Item B. New Installations Acquired Since Prior Report. Enter (in both columns) the number of installations acquired since the prior report. Do not include omissions (Item C) or transfers from other Federal agencies or major organizational units of the same agency (Item D).

Item C. Complete Installations Omitted from Prior Reports. Enter (in both columns) the number of complete installations erroneously omitted from the inventory in the prior fiscal year.

Item D. Installations Transferred from Other Federal Agencies. Enter (in both columns) the number of reports representing transfers of either complete or partial installations from other Federal agencies, or major organizational units of the same agency. Transfers-in which become a part of an existing installation shall be reported in Item G.

Item E. Complete Installations Disposed of Since Prior Report. Enter (in both columns) the number of complete installations disposed of by the Federal Government since the prior report. Transfers to other Federal agencies or major organizational units of the same agency shall be reported separately in Item F.

Item F. Complete Installations Transferred to Other Federal Agencies. Enter (in both columns) the number of reports representing the transfer of complete installations to other Federal agencies or major organizational units of the same agency.

Item G. Reports Adjusting Those Submitted in Prior Years. Enter the number of reports affecting installations previously reported and still in the inventory for which changes have occurred during the fiscal year. Include all revised reports not specifically provided for in Items B through F, above.

Item H. Installations at End of Current Year. Enter the sum of Items A, B, C, and D less the sum of Items E and F. This figure represents the total number of installations controlled by the reporting agency as of the inventory date.

Item I. Total Number of GSA Forms 1166 Submitted. Enter the sum of Items B, C, D, E, F, and G. This figure represents the total number of GSA Forms 1166 currently being submitted.

e. Remarks. Enter a brief summary statement of all major or significant changes in the bureau's or agency's real property inventory during the fiscal year. Summary may include changes in acreage, buildings, floor area, costs, predominant usages of land, buildings, and other structures and facilities. Cite examples of changes and identify by GSA control numbers.

Include significant trends, new or continuing programs or policies or any other pertinent information reflecting the bureau's or agency's real property activities for the fiscal year.

f. Signature and Date.

Prepared By. Type in the name and title of the official responsible for the preparation of the report.

Signature. The official designated as responsible for the preparation of the report shall sign his name in this block.

Date. Enter date on which the report was prepared.

Exhibit 11, Appendix B
GSA Reg., 2-XI-202.04
(11-8-60)

GENERAL SERVICES ADMINISTRATION
ANNUAL REPORT OF REAL PROPERTY LEASED TO THE UNITED STATES
(For instructions see GSA Reg. 2-XI-202.04)

FORM APPROVED BUDGET BUREAU NO. 29-R112.3

1. REPORT AS OF JUNE 30, 19____
2. AGENCY CONTROL NO.
3. GSA CONTROL NO. *(To be entered by GSA Central Office)*
4. NAME OF PROPERTY *(Abbreviate when necessary so as not to exceed 23 type spaces)*
5. REPORTING AGENCY
6. BUREAU OR OTHER MAJOR ORGANIZATION

LOCATION

7. STATE OR CONTINENT
8. CITY OR TOWN
9. COUNTY OR COUNTRY

GEOGRAPHICAL CODE	STATE OR CONTINENT	CITY OR TOWN	COUNTY OR COUNTRY

10. STREET ADDRESS, RFD, ROUTE NO., OR OTHER LOCAL DESIGNATION

LAND

11. USAGE		AREA *(Acres to nearest tenth)*	
CODE (A)	CLASSIFICATION (B)	URBAN 12	RURAL 13
TOTAL LAND			

BUILDINGS

14. USAGE		NO. OF LOCATIONS 15	FLOOR AREA LEASED *(Total sq. ft.)* 16
CODE (A)	CLASSIFICATION (B)		
10	OFFICE		
14	POST OFFICE		
21	HOSPITAL		
23	SCHOOL		
29	OTHER INST. USES		
30	HOUSING		
40	STORAGE		
50	INDUSTRIAL		
60	SERVICE		
70	RESEARCH & DEVELOPMENT		
80	ALL OTHER *(Specify in Remarks)*		
TOTALS			

OTHER STRUCTURES AND FACILITIES

17. CHECK BLOCK AT RIGHT IF RENTAL COVERS OTHER STRUCTURES AND FACILITIES AND, IF CHECKED, COMPLETE BLOCK 18. ☐
18. USAGE CLASSIFICATION OF OTHER STRUCTURES AND FACILITIES

LEASE TERMS
(If report covers only one lease, complete all blocks in this section. If report covers two or more leases complete only blocks 19 and 23)

19. NO. OF LEASES REPORTED	20. EFFECTIVE DATE	21. EXPIRATION DATE	22. PERIOD OF RENEWAL OPTION ____ YEARS	23. ANNUAL RENTAL RATE $

24. REMARKS *(Use reverse if more space is required)*

25. PREPARED BY *(Type name and title)*	26. SIGNATURE	27. DATE

GSA FORM 1166A
SEPTEMBER 1960

Exhibit 11a, Appendix B
GSA Reg. 2-XI-202.04
(11-8-60)

INSTRUCTIONS FOR THE PREPARATION OF GSA FORM 1166A,
ANNUAL REPORT OF REAL PROPERTY LEASED
TO THE UNITED STATES

1. General Instructions

GSA Form 1166A, Annual Report of Real Property Leased to the United States (Exhibit 11, Appendix B) shall be used by agencies to report their leased real property holdings, as defined in GSA Reg. 2-XI-202.00.

Reports shall be prepared annually as of June 30, and an original and one copy of each submitted to General Services Administration not later than October 1.

An individual report shall be submitted for a lease or combination of leases covering: (a) land, (b) buildings or portions thereof, (c) other structures and facilities, or (d) combinations thereof. Real property leased to the United States shall be reported as follows:

a. Single Leases - Single Reports. Each lease executed for a building location(s), other structures and facilities, or combination thereof (whether or not land is included), with a total annual rental of $2,000 or more, shall be the subject of a single report. Each lease executed for land only, with an annual rental of $500 or more, shall be the subject of a single report.

b. Multiple Leases - Single Reports. At the discretion of the agency, a lease executed for a building location(s), other structures and facilities, or combinations thereof (whether or not land is included), with a total annual rental of less than $2,000, may be combined with similar leases to form a single report, provided the location(s) of the properties is in one of the following geographical areas:

(1) The same major city (in the United States only - limited to cities listed in Exhibit 11b, Appendix B);

(2) The same State (excluding leases for properties in major cities); and

(3) The same U. S. territory and possession or foreign country.

Exhibit 11a, Appendix B
GSA Reg. 2-XI-202.04
(11-8-60)

A lease executed for land only, with an annual rental of less than $500, may be combined with similar leases to form a single report, provided it meets the location restrictions outlined in b.(1), (2), and (3), above.

When leases have been combined to form a single report, supporting detailed information for each lease shall be available in the files of the reporting agency.

In no case shall one report cover real property in more than one State. When a lease covers property in more than one State, a separate report shall be prepared for the property in each State.

2. Specific Instructions.

a. Date, Agency, and Property Identification.

Block 1. Report As Of. Enter effective date of the report.

Block 2. Agency Control No. For purpose of identification, each agency may assign a control number for each report submitted.

Block 3. GSA Control No. Leave this space blank. For use by General Services Administration, Central Office only.

Block 4. Name of Property. Enter the commonly used name for the property being reported; such as, U. S. Post Office, American Embassy, or Wilkins Building. When a property has no name, use the street address or other local designation. For consolidated reports covering more than one lease, enter the word "Consolidation" in this block.

Abbreviate the name of the property, when necessary, so that it will not exceed 23 type spaces including blank spaces between letters or words. For example: "First National Bank Building" which has 28 type spaces may be abbreviated "First Nat Bank Bldg."

Block 5. Reporting Agency. Enter the name of the agency currently administering the lease and making rental payments to the lessor, regardless of which agency made the original lease or is currently using the property. For example: Department of Commerce, Atomic Energy Commission, or Tennessee Valley Authority.

Block 6. Bureau or Other Major Organization. Enter the name of the reporting bureau or comparable major organizational unit within the reporting agency; for example, National Bureau of Standards.

b. Location.

Block 7. State or Continent. Enter the name of the State (in U. S.) or continent (outside U. S.) in which the real property is located. When an installation is located in more than one State, a separate report shall be submitted to cover the portion of the installation located in each State.

Block 8. City or Town. Enter the name of the city or town in or near which the real property is located, provided (1) the property is in one county only; and (2) the designated city or town is in the same county as the location of the property (Block 9). When these circumstances do not apply, enter "No city identification."

Block 9. County or Country. Enter the name(s) of the county, counties, parish, or parishes (in U.S.) or U. S. territory or possession, or foreign country (outside U. S.) in which the real property is located. Separate reports for each county in the same State are not required. If space is insufficient, complete the list of counties under Remarks, Block 24, or on the reverse of the form.

Block 10. Street Address, RFD, Route No., or Other Local Designation. Enter the street address, RFD, route no., or other local designation. When the street address is the same as the building name, this block may be left blank.

Geog. Code Block Geographical Code. Enter the appropriate numerical geographical code for the location of the property as shown in Blocks 7, 8, and 9 in the following sequence: State or Continent (2 digits), City or Town (4 digits), County or Country (3 digits). (Example: Coral Gables, Dade County, Florida, will be shown as 09-0670-025.)

Codes may be obtained from the publication "Geographical Location Codes," issued by General Services Administration. (See GSA Circular No. 146, Revision No. 2, dated June 30, 1960.)

Exhibit 11a, Appendix B
GSA Reg. 2-XI-202.04
(11-8-60)

Do not fill in this space if the geographical location code is not known.

When the location of the property or properties cannot be identified with a city (Block 8), the code under "City" shall be reported as 9999. When the property or properties are located in more than one county (Block 9), the code under "County" shall be reported as 999.

c. Land. Land shall be reported only when specifically provided for in the lease. Leases may include unimproved lands as well as lands upon which federally owned buildings or other improvements have been constructed. (The Federal agency controlling these buildings or other structures shall report them on GSA Form 1166.)

Easements, rights-of-way, and enroachments shall not be reported.

Block 11. Usage Code and Classification. Enter the predominant use and related code of land area or site as of the effective date of the report. A breakdown of secondary usages is not required.

Leased land shall be classified on the same basis as federally owned land except for Post Offices. Land leased in conjunction with a Post Office and used predominantly as a general service and access area, shall be reported as Code 14 - Post Office Land. Applicable definitions of all usage categories, other than Post Office Land, are contained in Exhibit 9a, Appendix B.

Blocks 12 and 13. Area - Urban and Rural. For each entry in Block 11, enter the area of the land to the nearest tenth of an acre. If acreage to be reported is a whole number, enter "0" to the right of the decimal point; e.g., 10.0. If acreage to be reported is less than a whole number, enter "0" to the left of the decimal point; e.g., 0.4. If acreage to be reported is less than 0.1 of an acre, enter the letter "N" (negligible).

Block 12. Urban. For purposes of this report, land shall be classified as urban when (1) located in an incorporated place of 2,500 or more, (2) in a

densely settled unincorporated place of 2,500 or more, or (3) in a densely settled urban fringe area around cities of 50,000 or more. (Reference: The 1950 Census of Population, Volume I, Number of Inhabitants.) Enter in this block the total acreage of urban land acquired for each usage category reported in Block 11.

Block 13. Rural. Classify as rural all properties not covered under "urban" as defined above. Enter in this block the total acreage of rural land for each usage category reported in Block 11.

d. Buildings.

Block 14. Usage Code and Classification. For purposes of this report, the predominant use of the space in each leased building location, as of the effective date of the report, shall govern its classification.

Leased buildings shall be classified on the same basis as federally owned buildings, except for Post Offices. Buildings or portions of buildings leased for use as Post Offices should be reported as Code 14 - Post Office. Applicable definitions of all usage categories, other than Post Offices, are contained in Exhibit 9a, Appendix B.

Block 15. Number of Locations. Enter the number of building locations for each applicable usage classification printed in Block 14. A lease location is the space in each building covered by a lease. When a lease covers several buildings, space in each is considered a location. When several leases cover one building, the space covered by each lease is considered a leased building location.

Block 16. Floor Area Leased - Total Square Feet. Enter the square feet of floor area under lease for each class of building reported. Include the total floor area under lease, regardless of any secondary usages or areas used by other occupying agencies under permit or other arrangements.

e. Other Structures and Facilities.

Block 17. Place a check mark in the space provided in Block 17 if the lease provides for the rental of any structures or facilities.

Exhibit 11a, Appendix B
GSA Reg. 2-XI-202.04
(11-8-60)

Block 18. Enter the usage classification and a brief description of leased structures or other facilities. The usage classification applicable to the federally owned real property, as defined in Exhibit 9a, Appendix B, shall also be used exclusively for reporting leased structures and facilities in this block.

f. Lease Terms. When the report covers a single lease, entries shall be made in Blocks 19 through 23.

When a consolidated report is made covering leases within the same installation, State, country, or city, entries shall be made only in Blocks 19 and 23.

Block 19. Number of Leases Reported. Enter the number of leases included in this report.

Block 20. Effective Date. Enter the numerical designation, using six digits, for the month and year that the current lease became effective; e.g., 06-1958 for June 1958.

Block 21. Expiration Date. Enter the numerical designation using six digits for the month and year that the current lease will terminate; e.g., 12-1965 for December 1965. If any option has been exercised, the expiration date of the extended period shall be used. In no case shall this date be prior to the effective date of the report. When the expiration date of the lease is indefinite, such as in a month to month or year to year lease, enter 99-9999.

Block 22. Period of Renewal Option. When the agreement provides that the U. S. Government may renew the lease beyond the expiration date of the current lease, enter the remaining renewal period to the nearest whole year using two digits; e.g., (3 years) 03. Enter an "X" in this block if one of the following conditions exists: (1) the lease contains no renewal provisions; (2) the renewal option is for less than six months; (3) the expiration date of the lease is indefinite.

Block 23. Annual Rental Rate. Enter the annual rental rate for the leased property to the nearest whole dollar. When the rental period is less than one year or the rental is paid on a monthly, daily, or other

than an annual basis, convert the rate to an annual basis. If the rental is nominal or free, but the lease provides for payments to the lessor for utilities and/or services, enter the annual rental rate as specified in the lease. The other amounts paid to the lessor shall not be included in the rental figure. If the agency wishes to report such payments, they shall be entered in the Remarks block.

g. Remarks.

Block 24. Remarks. When it is necessary to clarify or expand any entries beyond the space provided in the various blocks, make such notations in this block and continue, as necessary, on the reverse of the form.

h. Signature and Date.

Block 25. Prepared By. Type in the name and title of the official responsible for the preparation of the report.

Block 26. Signature. The official designated in Block 25 shall sign his name in this block.

Block 27. Date. Enter the date on which the report was prepared.

Exhibit 11b, Appendix B
GSA Reg. 2-XI-202.04
(11-8-60)

MAJOR CITIES

State and City	State and City	State and City	State and City
Alabama	Hawaii	Michigan	North Carolina
Birmingham	Honolulu	Detroit	Charlotte
Montgomery		Grand Rapids	Greensboro
Tuscaloosa	Idaho	Lansing	Raleigh
	Boise		Winston Salem
Alaska		Minnesota	
Anchorage	Illinois	Minneapolis	North Dakota
Fairbanks	Aurora	St. Paul	Fargo
Juneau	Chicago		
	Springfield	Mississippi	Ohio
Arizona	Waukegan	Jackson	Akron
Phoenix			Canton
	Indiana	Missouri	Cincinnati
Arkansas	Indianapolis	Kansas City	Cleveland
Little Rock	South Bend	St. Joseph	Columbus
		St. Louis	Dayton
California	Iowa	Springfield	Toledo
Fresno	Council Bluffs		Youngstown
Los Angeles	Des Moines	Montana	
Oakland	Sioux City	Billings	Oklahoma
Sacramento		Butte	Oklahoma City
San Diego	Kansas	Great Falls	
San Francisco	Kansas City		Oregon
Santa Barbara	Topeka	Nebraska	Portland
	Wichita	Lincoln	
Colorado		Omaha	Pennsylvania
Denver	Kentucky		Allentown
	Lexington	New Hampshire	Harrisburg
Connecticut	Louisville	Manchester	Philadelphia
Bridgeport			Pittsburgh
Hartford	Louisiana	New Jersey	Reading
New Haven	New Orleans	Camden	Scranton
	Shreveport	Newark	Wilkes Barre
Delaware		Trenton	
Wilmington	Maryland		Rhode Island
	Baltimore	New Mexico	Providence
Florida	Silver Spring	Albuquerque	
Jacksonville			South Carolina
Miami	Massachusetts	New York	Columbia
	Boston	Albany	Greenville
Georgia	Lowell	Buffalo	Spartansburg
Atlanta	Lynn	New York City	
Columbus	New Bedford	Rochester	
Macon	Springfield	Syracuse	
Savannah	Worcester		

Exhibit 11b, Appendix B
GSA Reg. 2-XI-202.04
(11-8-60)

State and City

Tennessee
- Chattanooga
- Knoxville
- Nashville
- Memphis

Texas
- Austin
- Beaumont
- Corpus Christi
- Dallas
- El Paso
- Fort Worth
- Galveston
- Houston
- San Antonio
- Waco

Utah
- Salt Lake City

Virginia
- Alexandria
- Arlington
- Lynchburg
- Norfolk
- Richmond
- Roanoke

Washington
- Everett
- Seattle
- Spokane
- Tacoma
- Yakima

West Virginia
- Huntington

Wisconsin
- Madison
- Milwaukee

The District of Columbia

Exhibit 12, Appendix B
GSA Reg., 2-XI-202.04
(11-8-60)

GENERAL SERVICES ADMINISTRATION **COMPARATIVE SUMMARY OF PROPERTIES LEASED TO THE UNITED STATES** *(For instructions see GSA Reg. 2-XI-202.04)*	FORM APPROVED BUDGET BUREAU NO. 29-R111.3	COMPARATIVE SUMMARY AS OF JUNE 30, 19 ___ & JUNE 30, 19 ___
	FOR PROPERTIES ☐ IN THE UNITED STATES	☐ OUTSIDE THE UNITED STATES
REPORTING AGENCY	BUREAU OR OTHER MAJOR ORGANIZATION	

LINE NO. (a)	DESCRIPTION (b)	TOTALS (of GSA Forms 1166A) CURRENT YEAR (c)	PRIOR YEAR (d)	DIFFERENCE (e)
1.	REPORTS *(Number of)*			
2.	LEASES *(Number of)*			
3.	LAND LEASED - URBAN AND RURAL *(Acres)*			
4.	BUILDING LOCATIONS *(Number of)*			
5.	FLOOR AREA LEASED *(Sq. ft.)*			
6.	ANNUAL RENT *(Dollars only)*	$	$	$

REMARKS

PREPARED BY *(Type name and title)*	SIGNATURE	DATE

GSA FORM 1209A
SEPTEMBER 1960

Exhibit 12a, Appendix B
GSA Reg. 2-XI-202.04
(11-8-60)

INSTRUCTIONS FOR THE PREPARATION OF GSA FORM 1209A,
COMPARATIVE SUMMARY OF PROPERTIES LEASED
TO THE UNITED STATES

1. General Instructions.

GSA Form 1209A, Comparative Summary of Properties Leased to the United States (Exhibit 12, Appendix B), shall be used by reporting agencies to summarize leased real property holdings, as defined in GSA Reg. 2-XI-202.00, of each bureau or other organizational unit.

GSA Form 1209A is intended to provide (a) a control over individual inventory reports on leased properties submitted on GSA Form 1166A for the current year, and (b) a comparison between data reported for the prior and current years to show changes in lease data between inventory reports.

A separate GSA Form 1209A shall be prepared for each bureau or other comparable organizational unit for (a) properties in the United States, and (b) properties outside the United States. An original and one carbon copy of this form, together with the related GSA Forms 1166A, shall be prepared annually as of June 30, and submitted to General Services Administration by October 1.

2. Specific Instructions.

a. Summary Identification. Enter the current and prior year dates for which data are being reported.

Check the applicable block in the upper right corner of the form to indicate if the summary is for real property located (a) in the United States, or (b) outside the United States.

b. Agency and Bureau Identification.

Reporting Agency. Enter in this block the name of the reporting agency, that is, the controlling department, commission, administration, or authority. For example: Department of Commerce, Atomic Energy Commission, Veterans Administration, or Tennessee Valley Authority.

Exhibit 12a, Appendix B
GSA Reg. 2-XI-202.04
(11-8-60)

Bureau or Other Major Organization. Enter in this block the name of the bureau, or comparable major organizational unit, within the reporting agency: for example, National Bureau of Standards.

c. Summary Data.

Column (c) Current GSA Forms 1166A. This column shall contain a summarization and consolidation of statistics included in the **Annual Reports of Real Property Leased to the United States, GSA** Forms No. 1166A, submitted for the current inventory. Data for each line of this column shall be entered as described below:

Line 1. Enter the total number of GSA Forms 1166A submitted in the current report.

Line 2. Enter the total number of leases in effect on the inventory date by adding the entries in Block 19 of all GSA Forms 1166A submitted.

Line 3. Enter the total acreage leased by adding the totals of Blocks 12 and 13 of all GSA Forms 1166A submitted.

Line 4. Enter the total number of building locations leased by adding the totals of Block 15 on all GSA Forms 1166A submitted.

Line 5. Enter the total square feet of floor area leased by adding the totals of Block 16 of all GSA Forms 1166A submitted.

Line 6. Enter the total annual rental reported for leased real property by adding the entries in Block 23 of all GSA Forms 1166A submitted.

Column (d) Prior GSA Forms 1166A. This column shall not be completed for the first year an agency submits its report. Data for completion of this column shall be obtained from the previous year's detailed listing of leases furnished to each agency by the General Services Administration.

Column (e) Difference. Enter on each line the result of column (c) minus column (d). Enter negative quantities in parentheses, e.g., (312). Column (e) shall not be completed for the initial report submitted by an agency.

d. Remarks. Significant changes in leases between the prior and current report shall be explained or commented on in this block. When as a result of a new program or termination of an old program,

an agency's leasing activity changes, the cause thereof shall be noted. Property management activities of a bureau or other major organization which result in net economies to the Government shall be explained. Program plans which will affect future leasing operations shall also be noted. All items which the bureau believes would interest the Congress, regulatory executive agencies, or the general public shall be described in this block.

e. Signature and Date

Prepared By. Type in the name and title of the official responsibl for the preparation of the report.

Signature. The official designated as responsible for the preparation of the report shall sign his name in this block.

Date. Enter date on which the report was prepared.

○

UNIVERSITY OF ILLINOIS-URBANA
3 0112 084230116